

**UP-NS Response to OEA Request #3**  
**Master Data Table - Quiet Zones (G2)**

*Quiet Zone on Rail Line Segments Exceeding Board Thresholds (A1/A2)*

*Supersedes Previous Submittals to OEA for Information Requests 1 & 2*

Segment Key / Yard Code	Segment Name	DOT Number	Railroad	State	Street	City	Subdivision	Milepost	Latitude	Longitude
12066	12066-OTHER NEW ORLEANS-LIVE OAK JCT	725708R	NS	LA	LABARRE RD	NEW ORLEANS	NEW ORLEANS	0.77	29.9760550	-90.1519910
12066	12066-OTHER NEW ORLEANS-LIVE OAK JCT	725709X	NS	LA	ATHERTON DRIVE	NEW ORLEANS	NEW ORLEANS	1.16	29.9788119	-90.1461741
12066	12066-OTHER NEW ORLEANS-LIVE OAK JCT	725710S	NS	LA	HOLLYWOOD ROAD	METAIRIE	NEW ORLEANS	1.47	29.9809270	-90.1416199
11571	11571-OTHER EAST CITY JUNCTI-NEW ORLEANS	725711Y	NS	LA	FARNHAM PLACE	METAIRIE	NEW ORLEANS	1.92	29.9840780	-90.1350400
11571	11571-OTHER EAST CITY JUNCTI-NEW ORLEANS	725712F	NS	LA	WEST OAKRIDGE PARK	NEW ORLEANS	NEW ORLEANS	1.99	29.9845780	-90.1339700
11571	11571-OTHER EAST CITY JUNCTI-NEW ORLEANS	725713M	NS	LA	METAIRIE ROAD	METAIRIE	NEW ORLEANS	2.28	29.9866210	-90.1297120
11571	11571-OTHER EAST CITY JUNCTI-NEW ORLEANS	725714U	NS	LA	CARROLLTON AVE	METAIRIE	NEW ORLEANS	2.46	29.9872192	-90.1268420
10525	10525-LAFAYETTE SUB	762723S	UP	TX	KEITH ROAD	BEAUMONT	HOUSTON SUB	285.13	30.0651640	-94.2093490
10525	10525-LAFAYETTE SUB	762722K	UP	TX	TODD AVENUE	BEAUMONT	HOUSTON SUB	285.09	30.0652340	-94.2088640
10525	10525-LAFAYETTE SUB	762956N	UP	TX	WOOTEN ROAD	BEAUMONT	HOUSTON SUB	284.55	30.0664382	-94.1999430
10525	10525-LAFAYETTE SUB	762721D	UP	TX	SOUTH MAJOR DRIVE/TX 364	BEAUMONT	HOUSTON SUB	283.94	30.0678220	-94.1896810
10525	10525-LAFAYETTE SUB	762720W	UP	TX	PINCHBACK ROAD	BEAUMONT	HOUSTON SUB	283.10	30.0697450	-94.1755350
10525	10525-LAFAYETTE SUB	762719C	UP	TX	LANGHAM ROAD	BEAUMONT	LAFAYETTE SUB	282.46	30.0711730	-94.1649420
10564	10564-CARRIZOZO SUB	741160J	UP	TX	ROSEWOOD STREET	EL PASO	CARRIZOZO SUB	967.80	31.7819152	-106.4666580
10564	10564-CARRIZOZO SUB	741165T	UP	TX	NORTH PIEDRAS STREET	EL PASO	CARRIZOZO SUB	967.35	31.7854883	-106.4614294
10562	10562-LORDSBURG SUB	741390K	UP	AZ	DRAGOON ROAD	DRAGOON	LORDSBURG SUB	1053.89	32.0281894	-110.0384216
10561	10561-LORDSBURG SUB	741397H	UP	AZ	MALEY STREET	WILLCOX	LORDSBURG SUB	1074.75	32.2517792	-109.8308785
10561	10561-LORDSBURG SUB	741398P	UP	AZ	STEWART STREET	WILLCOX	LORDSBURG SUB	1074.85	32.2529225	-109.8301026
10560	10560-LORDSBURG SUB	741966L	UP	NM	BELGIAN ROAD	DEMING	LORDSBURG SUB	1205.28	32.2659518	-107.8029108
10561	10561-LORDSBURG SUB	741399W	UP	AZ	PATTIE ROAD	WILLCOX	LORDSBURG SUB	1076.04	32.2678534	-109.8199957
10560	10560-LORDSBURG SUB	741963R	UP	NM	RUBY STREET	DEMING	LORDSBURG SUB	1208.16	32.2719693	-107.7541004
10556	10556-GILA SUB	741102N	UP	AZ	WEST JOINER ROAD	TUCSON	GILA SUB	975.62	32.3203465	-111.0466952
10561	10561-LORDSBURG SUB	741403J	UP	AZ	CENTRAL AVENUE	BOWIE	LORDSBURG SUB	1098.46	32.3285671	-109.4863072
10556	10556-GILA SUB	741100A	UP	AZ	WEST MASSINGALE ROAD	TUCSON	GILA SUB	973.38	32.3446910	-111.0726680
10556	10556-GILA SUB	741098B	UP	AZ	WEST CORTARO FARMS ROAD	MARANA	GILA SUB	972.03	32.3595329	-111.0886514
10556	10556-GILA SUB	741088V	UP	AZ	WEST TANGERINE ROAD	MARANA	GILA SUB	965.69	32.4250800	-111.1629690
10556	10556-GILA SUB	922399X	UP	AZ	WEST COCHIE CANYON TRAIL	MARANA	GILA SUB	961.66	32.4628240	-111.2156600
10558	10558-GILA SUB	742069U	UP	AZ	WILLIAMS STREET	WELLTON	GILA SUB	769.67	32.6694590	-114.1421670
10558	10558-GILA SUB	742052R	UP	AZ	AVENUE 9 EAST	YUMA	GILA SUB	742.82	32.6811687	-114.4783196
10557	10557-GILA SUB	742075X	UP	AZ	AVENUE 40 EAST	TACNA	GILA SUB	780.89	32.6966013	-113.9532422
10564	10564-CARRIZOZO SUB	176081P	UP	NM	MARTIN LUTHER KING JR BOULEVARD	ALAMOGORDO	CARRIZOZO SUB	886.53	32.8530845	-105.9687551
10557	10557-GILA SUB	741082E	UP	AZ	MARTIN AVENUE	GILA BEND	GILA SUB	855.78	32.9461428	-112.7161392
10557	10557-GILA SUB	741347E	UP	AZ	HARTMAN ROAD	CASA GRANDE	GILA SUB	903.91	33.0038433	-111.9628107
10557	10557-GILA SUB	741346X	UP	AZ	NORTH WHITE AND PARKER ROAD	MARICOPA	GILA SUB	901.49	33.0245659	-111.9964850
10557	10557-GILA SUB	741345R	UP	AZ	PORTER ROAD	MARICOPA	GILA SUB	900.25	33.0351942	-112.0137661
10557	10557-GILA SUB	741342V	UP	AZ	NORTH RALSTON ROAD	MARICOPA	GILA SUB	893.38	33.0794616	-112.1175317
10165	10165-GREENVILLE DISTRICT (SOUTHERN MAINLINE)	961530S	NS	GA	DAVENPORT EXTENSION	DULUTH	GREENVILLE	612.89	33.9983440	-84.1484960
10165	10165-GREENVILLE DISTRICT (SOUTHERN MAINLINE)	717840T	NS	GA	LAWRENCEVILLE STREET	DULUTH	GREENVILLE	612.50	34.0026020	-84.1441270
10165	10165-GREENVILLE DISTRICT (SOUTHERN MAINLINE)	717839Y	NS	GA	BROCK RD	DULUTH	GREENVILLE	612.27	34.0042990	-84.1410980
10678	10678-YUMA SUB	747218K	UP	CA	BEAUMONT AVENUE	LOMA LINDA	YUMA SUB	545.38	34.0374400	-117.2196900
10678	10678-YUMA SUB	747174M	UP	CA	WHITTIER AVENUE	LOMA LINDA	YUMA SUB	544.50	34.0463500	-117.2304890
10692	10692-ALHAMBRA SUB	746925Y	UP	CA	HAMILTON BOULEVARD	POMONA	ALHAMBRA SUB	513.58	34.0586570	-117.7632950
10692	10692-ALHAMBRA SUB	746927M	UP	CA	PARK AVENUE	POMONA	ALHAMBRA SUB	514.10	34.0587900	-117.7545650
10692	10692-ALHAMBRA SUB	746928U	UP	CA	MAIN STREET	POMONA	ALHAMBRA SUB	514.23	34.0589323	-117.7523896
10692	10692-ALHAMBRA SUB	746930V	UP	CA	PALOMARES STREET	POMONA	ALHAMBRA SUB	514.66	34.0590700	-117.7458210
10692	10692-ALHAMBRA SUB	746932J	UP	CA	SAN ANTONIO AVENUE	POMONA	ALHAMBRA SUB	515.17	34.0591930	-117.7370700
10122	10122-CHARLOTTE DISTRICT	716652A	NS	SC	CLEVELAND STREET	SAXON	CHARLOTTE	456.47	34.9566757	-81.9970868
10201	10201-CHARLOTTE DISTRICT	716226S	NS	NC	TRENTON STREET	GASTONIA	CHARLOTTE	399.89	35.2648150	-81.1927910

**UP-NS Response to OEA Request #3**  
**Master Data Table - Quiet Zones (G2)**

*Quiet Zone on Rail Line Segments Exceeding Board Thresholds (A1/A2)*

*Supersedes Previous Submittals to OEA for Information Requests 1 & 2*

Segment Key / Yard Code	Segment Name	DOT Number	Railroad	State	Street	City	Subdivision	Milepost	Latitude	Longitude
10665	10665-FRESNO SUB	752908W	UP	CA	MORADA LN	STOCKTON	FRESNO SUB	78.32	38.0369970	-121.2785670
10144	10144-LOUISVILLE DISTRICT	850987E	NS	KY	28TH ST	LOUISVILLE	LOUISVILLE	273.50	38.2328280	-85.8009590
10144	10144-LOUISVILLE DISTRICT	850989T	NS	KY	CATALPA ST	LOUISVILLE	LOUISVILLE	273.20	38.2329003	-85.8021781
10144	10144-LOUISVILLE DISTRICT	850984J	NS	KY	WILSON AVENUE	LOUISVILLE	LOUISVILLE	273.40	38.2332984	-85.7985141
10144	10144-LOUISVILLE DISTRICT	850983C	NS	KY	25TH ST	LOUISVILLE	LOUISVILLE	273.60	38.2333980	-85.7959980
10144	10144-LOUISVILLE DISTRICT	850992B	NS	KY	WOODLAND AVE	LOUISVILLE	LOUISVILLE	273.04	38.2343485	-85.8040329
10144	10144-LOUISVILLE DISTRICT	850993H	NS	KY	DUMESNIL ST	LOUISVILLE	LOUISVILLE	272.85	38.2370409	-85.8036532
10144	10144-LOUISVILLE DISTRICT	850994P	NS	KY	VIRGINIA AV	LOUISVILLE	LOUISVILLE	272.76	38.2383950	-85.8035823
10144	10144-LOUISVILLE DISTRICT	850995W	NS	KY	HALE AVE	LOUISVILLE	LOUISVILLE	272.66	38.2397379	-85.8034145
10665	10665-FRESNO SUB	752738E	UP	CA	KOST ROAD	GALT	FRESNO SUB	64.13	38.2402323	-121.3019942
10144	10144-LOUISVILLE DISTRICT	850998S	NS	KY	GREENWOOD AVE	LOUISVILLE	LOUISVILLE	272.50	38.2425641	-85.8029121
10665	10665-FRESNO SUB	752739L	UP	CA	F STREET	GALT	FRESNO SUB	63.50	38.2489560	-121.3052342
10665	10665-FRESNO SUB	752740F	UP	CA	C STREET	GALT	FRESNO SUB	63.27	38.2522110	-121.3064230
10665	10665-FRESNO SUB	752741M	UP	CA	A STREET	GALT	FRESNO SUB	63.08	38.2547584	-121.3073662
10665	10665-FRESNO SUB	752742U	UP	CA	ELM AVENUE	GALT	FRESNO SUB	62.57	38.2620110	-121.3100320
10126	10126-SOUTHERN EAST DISTRICT	724956L	NS	IN	6TH ST	NEW ALBANY	SOUTHERN EAST	268.16	38.2845222	-85.8162647
10126	10126-SOUTHERN EAST DISTRICT	724954X	NS	IN	10TH ST	NEW ALBANY	LOUISVILLE	268.40	38.2857671	-85.8120859
10126	10126-SOUTHERN EAST DISTRICT	729010Y	NS	IN	14TH ST	NEW ALBANY	LOUISVILLE	268.65	38.2864068	-85.8076082
10665	10665-FRESNO SUB	752748K	UP	CA	ELK GROVE BOULEVARD	ELK GROVE	FRESNO SUB	51.98	38.4090050	-121.3644880
10665	10665-FRESNO SUB	752749S	UP	CA	BOND ROAD	ELK GROVE	FRESNO SUB	50.95	38.4235010	-121.3698730
10665	10665-FRESNO SUB	752750L	UP	CA	ELK GROVE FLORIN ROAD	ELK GROVE	FRESNO SUB	50.60	38.4283172	-121.3716428
10665	10665-FRESNO SUB	752751T	UP	CA	SHELDON ROAD	ELK GROVE	FRESNO SUB	49.90	38.4380117	-121.3752388
10665	10665-FRESNO SUB	752752A	UP	CA	CALVINE ROAD	ELK GROVE	FRESNO SUB	48.86	38.4526300	-121.3806643
10665	10665-FRESNO SUB	752761Y	UP	CA	FRUITRIDGE ROAD	SACRAMENTO	FRESNO SUB	43.64	38.5250937	-121.4075978
10665	10665-FRESNO SUB	752887F	UP	CA	POWER INN ROAD	SACRAMENTO	FRESNO SUB	43.34	38.5293500	-121.4091890
10665	10665-FRESNO SUB	761735H	UP	CA	14TH AVENUE	SACRAMENTO	FRESNO SUB	42.59	38.5395834	-121.4132416
10657	10657-ROSEVILLE SUB	750557T	UP	CA	YOSEMITE STREET	ROSEVILLE	ROSEVILLE SUB	106.90	38.7535260	-121.2798020
10657	10657-ROSEVILLE SUB	750558A	UP	CA	TIGER WAY	ROSEVILLE	ROSEVILLE SUB	107.28	38.7568510	-121.2741330
10657	10657-ROSEVILLE SUB	750565K	UP	CA	FARRON STREET	ROCKLIN	ROSEVILLE SUB	110.17	38.7864530	-121.2410400
10657	10657-ROSEVILLE SUB	750566S	UP	CA	ROCKLIN ROAD	ROCKLIN	ROSEVILLE SUB	110.56	38.7913660	-121.2374410
10657	10657-ROSEVILLE SUB	750569M	UP	CA	MIDAS AVENUE	ROCKLIN	ROSEVILLE SUB	110.90	38.7958110	-121.2346890
10657	10657-ROSEVILLE SUB	750568F	UP	CA	MIDAS AVENUE	ROCKLIN	ROSEVILLE SUB	110.93	38.7958197	-121.2342074
10657	10657-ROSEVILLE SUB	753151U	UP	CA	GRASS VALLEY STREET	COLFAX	ROSEVILLE SUB	141.91	39.1003454	-120.9527803
10170	10170-BLOOMINGTON DISTRICT	290945V	UP	IL	WEST WASHINGTON STREET	BLOOMINGTON	SPRINGFIELD SUB	126.50	40.4793110	-89.0081330
10176	10176-LEHIGH LINE	362831J	NS	NJ	LEHIGH ROAD	BRANCHBURG PARK	LEHIGH LINE	45.78	40.5117386	-74.7572003
10176	10176-LEHIGH LINE	362840H	NS	NJ	BECKMANS LANE	RARITAN	LEHIGH LINE	41.28	40.5201431	-74.6712201
10176	10176-LEHIGH LINE	362842W	NS	NJ	AUTEN ROAD	RARITAN	LEHIGH LINE	40.65	40.5235093	-74.6596010
10176	10176-LEHIGH LINE	362843D	NS	NJ	VALLEY ROAD	MANVILLE	LEHIGH LINE	39.95	40.5271042	-74.6471873
10176	10176-LEHIGH LINE	362844K	NS	NJ	ROYCEFIELD ROAD	MANVILLE	LEHIGH LINE	39.62	40.5288313	-74.6413545
10351	10351-KEARNEY SUB	816984V	UP	NE	5TH AVENUE	KEARNEY	KEARNEY SUB	189.38	40.6943420	-99.0885859
10351	10351-KEARNEY SUB	816982G	UP	NE	CENTRAL AVENUE	KEARNEY	KEARNEY SUB	189.02	40.6949240	-99.0817744
103751	103751-LARAMIE SUB	810600N	UP	WY	SOUTHWEST DRIVE	CHEYENNE	LARAMIE SUB	511.01	41.1228586	-104.8402500
10010	10010-CLEVELAND LINE	503541T	NS	OH	STOW ROAD	HUDSON	CLEVELAND LINE	94.82	41.2218676	-81.4112861
10612	10612-LAKESIDE SUB	762057E	UP	UT	SOUTH 1200 WEST	MARRIOTT	LAKESIDE SUB	779.92	41.2417368	-112.0094698
10010	10010-CLEVELAND LINE	503034K	NS	OH	HINES HILL ROAD	HUDSON	CLEVELAND LINE	99.60	41.2604330	-81.4667915
10010	10010-CLEVELAND LINE	503033D	NS	OH	TWINSBURG ROAD	MACEDONIA	CLEVELAND LINE	101.26	41.2808976	-81.4836253
10213	10213-CHICAGO LINE	523835H	NS	OH	LEWIS ROAD	OLMSTED FALLS	CHICAGO LINE	196.09	41.3751957	-81.8965007
10213	10213-CHICAGO LINE	523836P	NS	OH	COLUMBIA ROAD	OLMSTED FALLS	CHICAGO LINE	196.34	41.3752138	-81.9014811

**UP-NS Response to OEA Request #3**  
**Master Data Table - Quiet Zones (G2)**

*Quiet Zone on Rail Line Segments Exceeding Board Thresholds (A1/A2)*

*Supersedes Previous Submittals to OEA for Information Requests 1 & 2*

Segment Key / Yard Code	Segment Name	DOT Number	Railroad	State	Street	City	Subdivision	Milepost	Latitude	Longitude
10213	10213-CHICAGO LINE	523837W	NS	OH	BROOKSIDE DRIVE	OLMSTED FALLS	CHICAGO LINE	196.52	41.3752263	-81.9049377
10213	10213-CHICAGO LINE	523838D	NS	OH	MAPLEWAY DRIVE	OLMSTED FALLS	CHICAGO LINE	196.76	41.3752440	-81.9095208
10213	10213-CHICAGO LINE	523845N	NS	OH	ROOT ROAD	NORTH RIDGEVILLE	CHICAGO LINE	201.64	41.3754780	-82.0035200
10213	10213-CHICAGO LINE	523844G	NS	OH	CHESTNUT RIDGE ROAD	NORTH RIDGEVILLE	CHICAGO LINE	201.35	41.3754941	-81.9979304
10213	10213-CHICAGO LINE	523847C	NS	OH	MADDOCK ROAD	NORTH RIDGEVILLE	CHICAGO LINE	203.10	41.3755509	-82.0318880
10213	10213-CHICAGO LINE	523848J	NS	OH	RACE ROAD	NORTH RIDGEVILLE	CHICAGO LINE	203.77	41.3756558	-82.0444992
10213	10213-CHICAGO LINE	523864T	NS	OH	WEST RIDGE ROAD	AMHERST	CHICAGO LINE	210.27	41.3816965	-82.1651061
10213	10213-CHICAGO LINE	523866G	NS	OH	OVERLIN ROAD	AMHERST	CHICAGO LINE	211.63	41.3879169	-82.1896467
10213	10213-CHICAGO LINE	523868V	NS	OH	DEWEY ROAD	AMHERST	CHICAGO LINE	212.33	41.3913295	-82.2032670
10213	10213-CHICAGO LINE	523878B	NS	OH	CROSSE ROAD	AMHERST	CHICAGO LINE	215.45	41.4038890	-82.2609230
10213	10213-CHICAGO LINE	523879H	NS	OH	COOPER FOSTER PARK ROAD	LORAIN	CHICAGO LINE	215.69	41.4046659	-82.2653747
10213	10213-CHICAGO LINE	524045F	NS	OH	ADAMS STREET	VERMILION	CHICAGO LINE	221.69	41.4177080	-82.3770359
10213	10213-CHICAGO LINE	524041D	NS	OH	GRAND STREET	VERMILION	CHICAGO LINE	221.05	41.4210979	-82.3660766
10213	10213-CHICAGO LINE	524040W	NS	OH	MAIN STREET	VERMILION	CHICAGO LINE	220.97	41.4211043	-82.3645844
10060	10060-CHICAGO LINE	522602H	NS	IN	ORCHARD AVENUE	LA PORTE	CHICAGO LINE	464.82	41.6044850	-86.7476205
10060	10060-CHICAGO LINE	522601B	NS	IN	WELLER AVENUE	LA PORTE	CHICAGO LINE	464.54	41.6054273	-86.7419964
10060	10060-CHICAGO LINE	522599C	NS	IN	TYLER STREET	LA PORTE	CHICAGO LINE	463.69	41.6107773	-86.7280965
10060	10060-CHICAGO LINE	522597N	NS	IN	MADISON STREET	LA PORTE	CHICAGO LINE	463.51	41.6122392	-86.7252796
10060	10060-CHICAGO LINE	522596G	NS	IN	DETROIT STREET	LA PORTE	CHICAGO LINE	463.15	41.6152195	-86.7195357
10060	10060-CHICAGO LINE	522595A	NS	IN	TIPTON STREET	LA PORTE	CHICAGO LINE	462.97	41.6166650	-86.7167488
10096	10096-CHICAGO LINE	509463J	NS	OH	HOLLOWAY ROAD	HOLLAND	CHICAGO LINE	297.41	41.6171165	-83.7132038
10060	10060-CHICAGO LINE	522594T	NS	IN	PULASKI STREET	LA PORTE	CHICAGO LINE	462.87	41.6174007	-86.7153308
10060	10060-CHICAGO LINE	522593L	NS	IN	BOSTON STREET	LA PORTE	CHICAGO LINE	462.47	41.6204436	-86.7094630
10060	10060-CHICAGO LINE	522543H	NS	IN	ROBINSON STREET	SOUTH BEND	CHICAGO LINE	434.79	41.6571983	-86.2221802
10060	10060-CHICAGO LINE	522541U	NS	IN	RUSSELL AVENUE	MISHAWAKA	CHICAGO LINE	434.20	41.6572627	-86.2106473
10060	10060-CHICAGO LINE	522540M	NS	IN	CARLTON STREET	MISHAWAKA	CHICAGO LINE	433.87	41.6573540	-86.2043540
10060	10060-CHICAGO LINE	522539T	NS	IN	HENDRICKS STREET	MISHAWAKA	CHICAGO LINE	433.64	41.6574834	-86.1998106
10060	10060-CHICAGO LINE	522544P	NS	IN	CAROLINE STREET	SOUTH BEND	CHICAGO LINE	434.90	41.6575019	-86.2242896
10060	10060-CHICAGO LINE	522538L	NS	IN	LOGAN STREET	MISHAWAKA	CHICAGO LINE	433.47	41.6575526	-86.1964257
10060	10060-CHICAGO LINE	522537E	NS	IN	SMITH STREET	MISHAWAKA	CHICAGO LINE	433.20	41.6576565	-86.1913167
10060	10060-CHICAGO LINE	522545W	NS	IN	TWYCKENHAM DRIVE	SOUTH BEND	CHICAGO LINE	434.97	41.6577081	-86.2255606
10060	10060-CHICAGO LINE	522535R	NS	IN	WEST STREET	MISHAWAKA	CHICAGO LINE	432.93	41.6577309	-86.1859629
10060	10060-CHICAGO LINE	522534J	NS	IN	SPRING STREET	MISHAWAKA	CHICAGO LINE	432.79	41.6578195	-86.1832916
10060	10060-CHICAGO LINE	522533C	NS	IN	MAIN STREET	MISHAWAKA	CHICAGO LINE	432.65	41.6578391	-86.1805991
10060	10060-CHICAGO LINE	522546D	NS	IN	VERNON STREET	SOUTH BEND	CHICAGO LINE	435.06	41.6581185	-86.2271869
10060	10060-CHICAGO LINE	522531N	NS	IN	LAUREL STREET	MISHAWAKA	CHICAGO LINE	432.19	41.6584571	-86.1715231
10060	10060-CHICAGO LINE	522530G	NS	IN	MERRIFIELD AVENUE	MISHAWAKA	CHICAGO LINE	431.96	41.6588466	-86.1672897
10060	10060-CHICAGO LINE	522547K	NS	IN	LEER STREET	SOUTH BEND	CHICAGO LINE	435.24	41.6592934	-86.2303662
10060	10060-CHICAGO LINE	522529M	NS	IN	BYRKIT AVENUE	MISHAWAKA	CHICAGO LINE	431.45	41.6596165	-86.1576268
10060	10060-CHICAGO LINE	522528F	NS	IN	BEIGER STREET	MISHAWAKA	CHICAGO LINE	431.08	41.6599370	-86.1504722
10060	10060-CHICAGO LINE	522527Y	NS	IN	DELORENZI AVENUE	MISHAWAKA	CHICAGO LINE	430.83	41.6601378	-86.1457006
10060	10060-CHICAGO LINE	522524D	NS	IN	KLINE STREET	MISHAWAKA	CHICAGO LINE	429.97	41.6607156	-86.1289583
10060	10060-CHICAGO LINE	522523W	NS	IN	OAKSIDE AVENUE	MISHAWAKA	CHICAGO LINE	429.61	41.6609151	-86.1221286
10060	10060-CHICAGO LINE	522522P	NS	IN	ELDER ROAD	MISHAWAKA	CHICAGO LINE	429.21	41.6611853	-86.1143009
10060	10060-CHICAGO LINE	522562M	NS	IN	OLIVE STREET	SOUTH BEND	CHICAGO LINE	438.28	41.6765745	-86.2833756
10060	10060-CHICAGO LINE	522563U	NS	IN	MEADE STREET	SOUTH BEND	CHICAGO LINE	438.45	41.6775695	-86.2863246
10060	10060-CHICAGO LINE	949334H	NS	IN	STATION WALKWAY	SOUTH BEND	CHICAGO LINE	438.52	41.6779873	-86.2875620
10058	10058-CHICAGO LINE	156099V	NS	IN	FRONT STREET	WHITING	CHICAGO LINE	505.61	41.6797257	-87.4857989

**UP-NS Response to OEA Request #3**  
**Master Data Table - Quiet Zones (G2)**

*Quiet Zone on Rail Line Segments Exceeding Board Thresholds (A1/A2)*

*Supersedes Previous Submittals to OEA for Information Requests 1 & 2*

Segment Key / Yard Code	Segment Name	DOT Number	Railroad	State	Street	City	Subdivision	Milepost	Latitude	Longitude
10058	10058-CHICAGO LINE	156098N	NS	IN	ONE HUNDRED SEVENTEENTH STREET	WHITING	CHICAGO LINE	505.98	41.6830217	-87.4917428
10060	10060-CHICAGO LINE	522564B	NS	IN	GRANDVIEW AVENUE	SOUTH BEND	CHICAGO LINE	439.74	41.6832806	-86.3101684
10236	10236-GENEVA SUB	174924K	UP	IL	SOUTH WEST STREET	WHEATON	GENEVA SUB	25.02	41.8643900	-88.1114850
10236	10236-GENEVA SUB	174923D	UP	IL	SOUTH WHEATON AVENUE	WHEATON	GENEVA SUB	24.94	41.8643923	-88.1099008
10236	10236-GENEVA SUB	174958E	UP	IL	SOUTH HALE STREET	WHEATON	GENEVA SUB	24.85	41.8645362	-88.1082086
10236	10236-GENEVA SUB	174957X	UP	IL	MAIN STREET	WHEATON	GENEVA SUB	24.77	41.8646947	-88.1066220
10236	10236-GENEVA SUB	174956R	UP	IL	CROSS STREET	WHEATON	GENEVA SUB	24.69	41.8649134	-88.1051619
10236	10236-GENEVA SUB	174955J	UP	IL	WASHINGTON STREET	WHEATON	GENEVA SUB	24.47	41.8657116	-88.1011787
10236	10236-GENEVA SUB	174953V	UP	IL	NORTH PRESIDENT STREET	WHEATON	GENEVA SUB	23.99	41.8676877	-88.0919998
10236	10236-GENEVA SUB	174952N	UP	IL	COLLEGE ROAD	WHEATON	GENEVA SUB	23.78	41.8692980	-88.0885130
10236	10236-GENEVA SUB	174964H	UP	IL	WINFIELD ROAD	WINFIELD	GENEVA SUB	27.58	41.8702336	-88.1583250
10236	10236-GENEVA SUB	174950A	UP	IL	NORTH MAIN STREET	GLEN ELLYN	GENEVA SUB	22.48	41.8760600	-88.0667440
10236	10236-GENEVA SUB	174951G	UP	IL	PROSPECT AVENUE	GLEN ELLYN	GENEVA SUB	22.67	41.8760960	-88.0701200
10236	10236-GENEVA SUB	174965P	UP	IL	SUNSET AVENUE	WEST CHICAGO	GENEVA SUB	28.84	41.8766129	-88.1821161
10236	10236-GENEVA SUB	174948Y	UP	IL	NORTH PARK BOULEVARD	GLEN ELLYN	GENEVA SUB	22.28	41.8768570	-88.0629430
10238	10238-GENEVA SUB	174998C	UP	IL	WESTERN AVENUE	GENEVA	GENEVA SUB	36.09	41.8812450	-88.3208856
10237	10237-GENEVA SUB	174991E	UP	IL	THIRD STREET	GENEVA	GENEVA SUB	35.49	41.8815924	-88.3093894
10237	10237-GENEVA SUB	174972A	UP	IL	WOOD STREET	WEST CHICAGO	GENEVA SUB	30.24	41.8833519	-88.2077200
10237	10237-GENEVA SUB	174973G	UP	IL	WASHINGTON STREET	WEST CHICAGO	GENEVA SUB	30.28	41.8834056	-88.2083899
10236	10236-GENEVA SUB	174945D	UP	IL	SOUTH FINLEY ROAD	LOMBARD	GENEVA SUB	20.45	41.8844970	-88.0298130
10236	10236-GENEVA SUB	174944W	UP	IL	SOUTH ELIZABETH STREET	LOMBARD	GENEVA SUB	20.11	41.8851376	-88.0238820
10235	10235-GENEVA SUB	173998Y	UP	IL	NORTH 5TH AVENUE	MAYWOOD	GENEVA SUB	10.47	41.8884210	-87.8392540
10235	10235-GENEVA SUB	174001M	UP	IL	9TH AVENUE	MAYWOOD	GENEVA SUB	10.76	41.8889510	-87.8442420
10236	10236-GENEVA SUB	174939A	UP	IL	GRACE STREET	LOMBARD	GENEVA SUB	19.26	41.8895410	-88.0085600
10235	10235-GENEVA SUB	174009S	UP	IL	SOUTH 19TH AVENUE	MELROSE PARK	GENEVA SUB	11.38	41.8903230	-87.8565810
10238	10238-GENEVA SUB	175008N	UP	IL	FIRST STREET	ELBURN	GENEVA SUB	43.88	41.8912940	-88.4712290
10238	10238-GENEVA SUB	175009V	UP	IL	MAIN STREET	ELBURN	GENEVA SUB	43.94	41.8913930	-88.4724410
10235	10235-GENEVA SUB	174341Y	UP	IL	WOLF ROAD	BERKELEY	GENEVA SUB	13.75	41.8934520	-87.9032690
10236	10236-GENEVA SUB	174938T	UP	IL	NORTH ADDISON AVENUE	VILLA PARK	GENEVA SUB	18.16	41.8951790	-87.9886650
10236	10236-GENEVA SUB	174937L	UP	IL	NORTH ARDMORE AVENUE	VILLA PARK	GENEVA SUB	17.67	41.8962530	-87.9790910
10236	10236-GENEVA SUB	174935X	UP	IL	VILLA AVENUE	VILLA PARK	GENEVA SUB	17.15	41.8973220	-87.9690560
10236	10236-GENEVA SUB	174933J	UP	IL	SOUTH WEST AVENUE	ELMHURST	GENEVA SUB	16.65	41.8984530	-87.9592500
10236	10236-GENEVA SUB	174020S	UP	IL	POPLAR AVENUE	ELMHURST	GENEVA SUB	15.16	41.8984800	-87.9301450
10236	10236-GENEVA SUB	174021Y	UP	IL	HAVEN ROAD	ELMHURST	GENEVA SUB	15.49	41.8991740	-87.9363700
10236	10236-GENEVA SUB	174025B	UP	IL	MYRTLE AVENUE	ELMHURST	GENEVA SUB	16.13	41.8995600	-87.9491300
10236	10236-GENEVA SUB	174022F	UP	IL	YORK STREET	ELMHURST	GENEVA SUB	15.67	41.8996010	-87.9399800
10236	10236-GENEVA SUB	174023M	UP	IL	COTTAGE HILL AVENUE	ELMHURST	GENEVA SUB	15.79	41.8997760	-87.9421680
10236	10236-GENEVA SUB	174024U	UP	IL	MAPLE AVENUE	ELMHURST	GENEVA SUB	15.90	41.8998450	-87.9445650
10238	10238-GENEVA SUB	175018U	UP	IL	HOWARD ROAD	MAPLE PARK	GENEVA SUB	49.10	41.9039848	-88.5708230
10238	10238-GENEVA SUB	175019B	UP	IL	LIBERTY STREET	MAPLE PARK	GENEVA SUB	50.49	41.9077840	-88.5966400
10238	10238-GENEVA SUB	175020V	UP	IL	PLEASANT STREET	MAPLE PARK	GENEVA SUB	50.64	41.9082015	-88.5994467
10238	10238-GENEVA SUB	175021C	UP	IL	COUNTY LINE ROAD	MAPLE PARK	GENEVA SUB	50.73	41.9084838	-88.6013680
10238	10238-GENEVA SUB	175023R	UP	IL	PRITCHARD ROAD	CORTLAND	GENEVA SUB	51.74	41.9113370	-88.6207880
10238	10238-GENEVA SUB	175123V	UP	IL	FIRST AVENUE	ROCHELLE	GENEVA SUB	75.42	41.9193460	-89.0768300
10238	10238-GENEVA SUB	175122N	UP	IL	NORTH 9TH STREET	ROCHELLE	GENEVA SUB	75.11	41.9206870	-89.0711190
10238	10238-GENEVA SUB	175025E	UP	IL	LLANOS STREET	CORTLAND	GENEVA SUB	55.13	41.9208872	-88.6858672
10238	10238-GENEVA SUB	175120A	UP	IL	NORTH WASHINGTON STREET	ROCHELLE	GENEVA SUB	74.86	41.9211484	-89.0663169
10238	10238-GENEVA SUB	175119F	UP	IL	NORTH MAIN STREET	ROCHELLE	GENEVA SUB	74.80	41.9212520	-89.0650570

**UP-NS Response to OEA Request #3**  
**Master Data Table - Quiet Zones (G2)**

*Quiet Zone on Rail Line Segments Exceeding Board Thresholds (A1/A2)*

*Supersedes Previous Submittals to OEA for Information Requests 1 & 2*




Segment Key / Yard Code	Segment Name	DOT Number	Railroad	State	Street	City	Subdivision	Milepost	Latitude	Longitude
10238	10238-GENEVA SUB	175027T	UP	IL	SOUTH SOMONAUK ROAD	CORTLAND	GENEVA SUB	55.28	41.9213033	-88.6887600
10238	10238-GENEVA SUB	176396T	UP	IL	CARON DRIVE	ROCHELLE	GENEVA SUB	74.25	41.9222503	-89.0543863
10238	10238-GENEVA SUB	175028A	UP	IL	LOVES ROAD	CORTLAND	GENEVA SUB	55.84	41.9228284	-88.6991881
10238	10238-GENEVA SUB	175029G	UP	IL	10TH STREET	DE KALB	GENEVA SUB	58.06	41.9288760	-88.7412280
10238	10238-GENEVA SUB	175039M	UP	IL	NORTH 7TH STREET	DE KALB	GENEVA SUB	58.28	41.9292571	-88.7454084
10238	10238-GENEVA SUB	175041N	UP	IL	6TH STREET	DE KALB	GENEVA SUB	58.36	41.9293460	-88.7469600
10238	10238-GENEVA SUB	175042V	UP	IL	LINCOLN HWY AND 4TH	DE KALB	GENEVA SUB	58.51	41.9294820	-88.7498769
10238	10238-GENEVA SUB	175043C	UP	IL	SOUTH 3RD STREET	DE KALB	GENEVA SUB	58.59	41.9295314	-88.7515802
10238	10238-GENEVA SUB	175044J	UP	IL	SOUTH 2ND STREET	DE KALB	GENEVA SUB	58.68	41.9295432	-88.7531321
10238	10238-GENEVA SUB	175045R	UP	IL	SOUTH 1ST STREET	DE KALB	GENEVA SUB	58.76	41.9295500	-88.7547200
SX000_UP	SAINT PAUL	184836C	UP	MN	PEDESTRIAN	ST PAUL	MANKATO SUB	2.24	44.9276920	-93.1207160
SX000_UP	SAINT PAUL	184837J	UP	MN	W RANDOLPH AVE	ST PAUL	MANKATO SUB	2.28	44.9271920	-93.1212970
MX003_UP	CHOUTEAU MO_UP	424960X	UP	MO	KINGSHIGHWAY SERVICE ROAD	ST LOUIS	JEFFERSON CITY SUB	4.17	38.6233170	-90.2657210
LB432_UP	Phoenix	741477B	UP	AZ	4TH STREET	PHOENIX	PHOENIX SUB	906.50	33.4442320	-112.0686850
WD640_UP	Denver	804622A	UP	CO	YORK STREET	DENVER	LIMON SUB	637.61	39.7753390	-104.9594220
WD640_UP	Denver	804623G	UP	CO	JOSEPHINE STREET	DENVER	LIMON SUB	637.55	39.7753960	-104.9582700



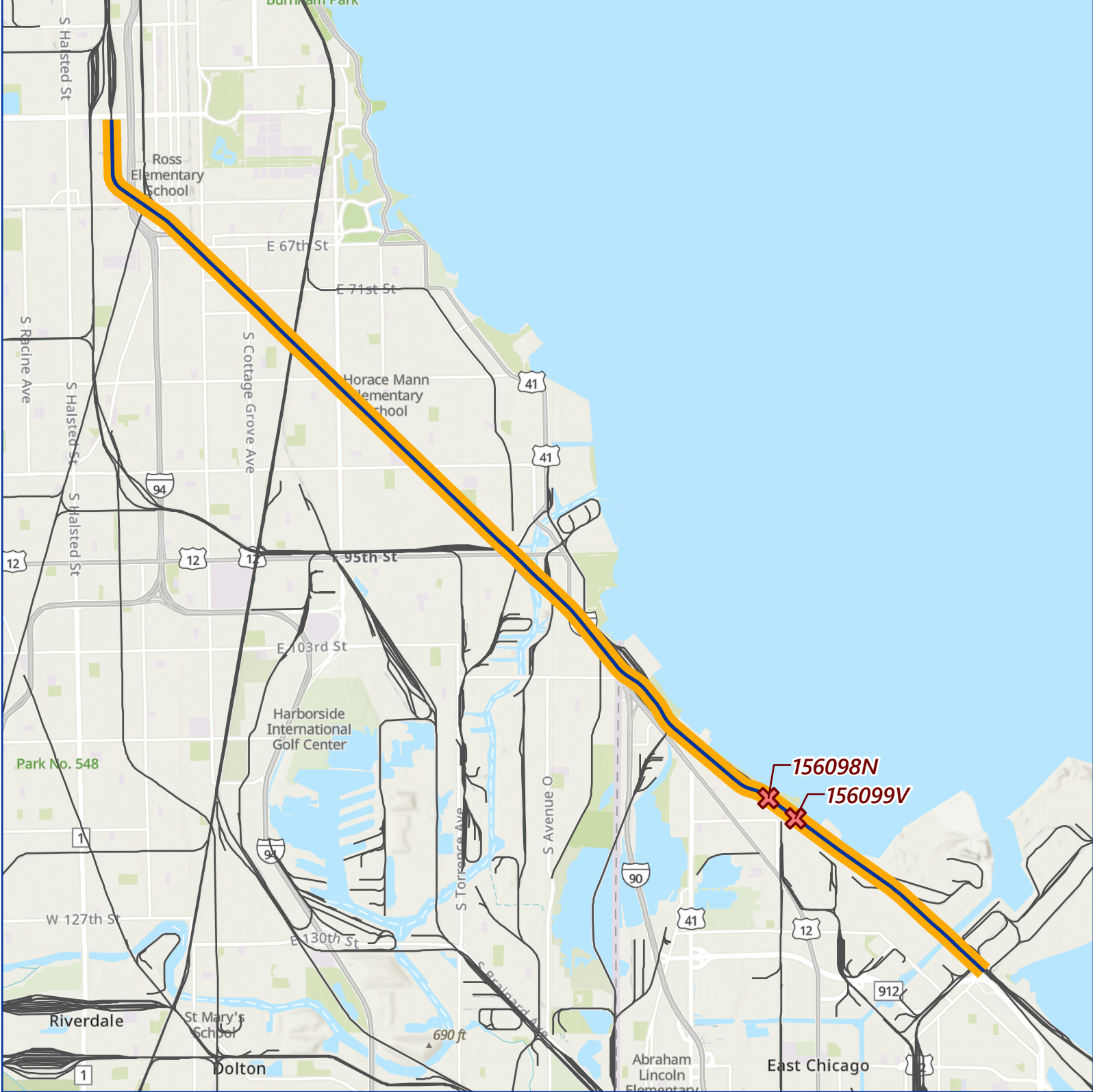
SEGMENT KEY: 10010

G2\_QUIET\_ZONE\_CROSSINGS (OEA IR 1 Update)

OEA Map Series Info. Request No. 3

-  Quiet Zone Rail Crossings
-  Rail Segments with Quiet Zone Crossings
-  Other Rail Centerlines








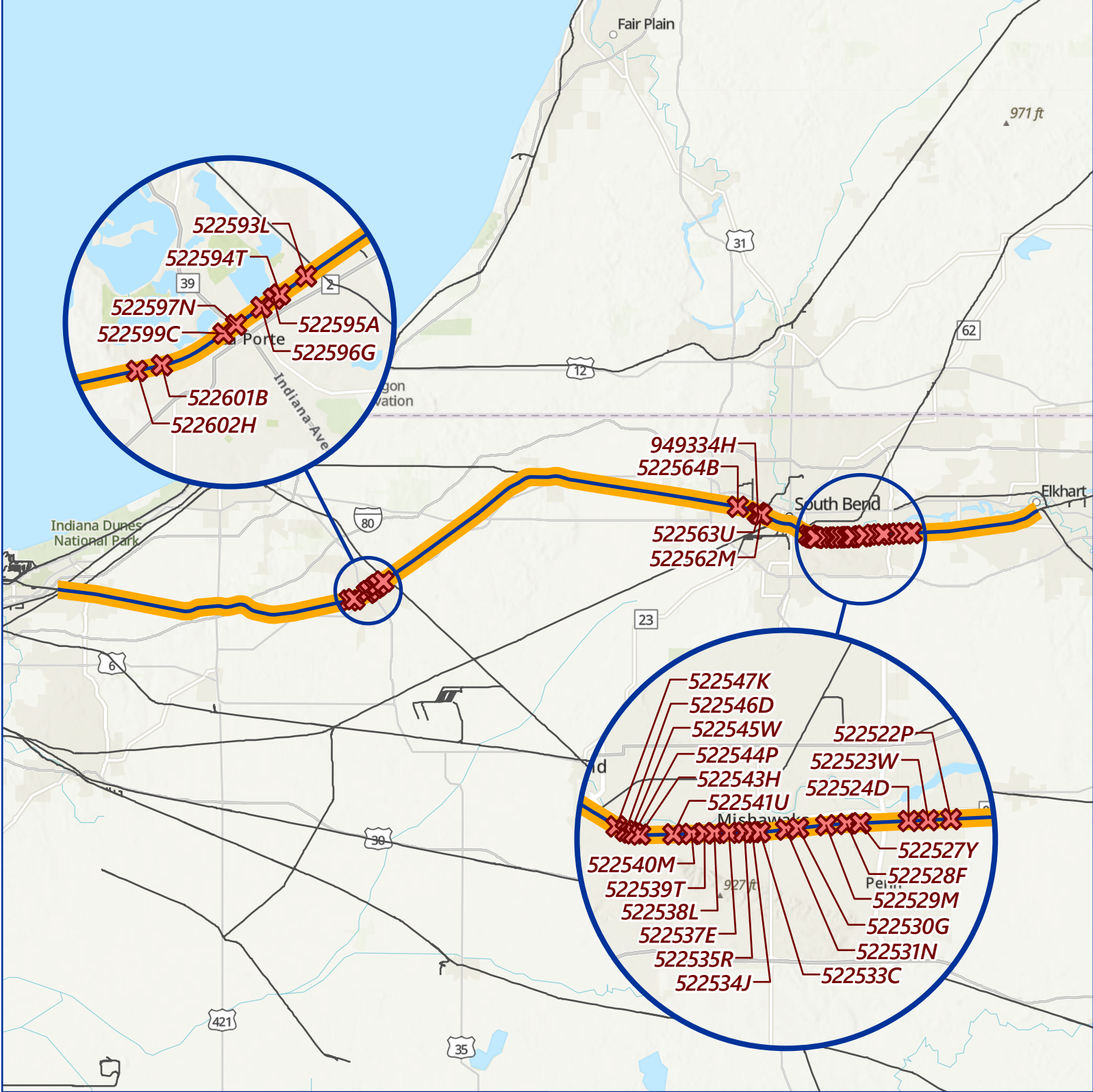
**SEGMENT KEY: 10058**

**G2\_QUIET\_ZONE\_CROSSINGS (OEA IR 1 Update)**

**OEA Map Series Info. Request No. 3**

-  Quiet Zone Rail Crossings
-  Rail Segments with Quiet Zone Crossings
-  Other Rail Centerlines








**SEGMENT KEY: 10060**

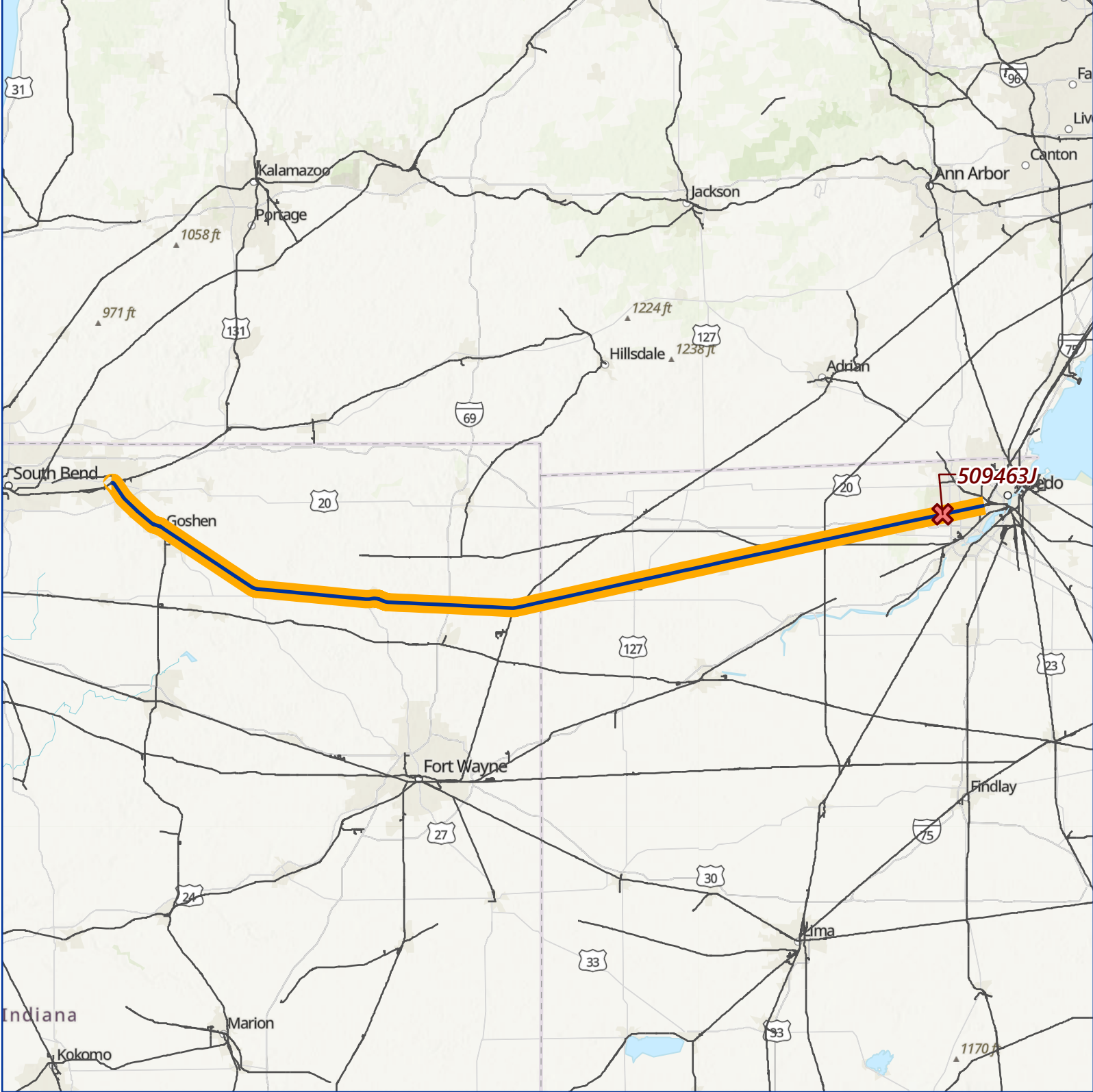
**G2\_QUIET\_ZONE\_CROSSINGS (OEA IR 1 Update)**

**OEA Map Series Info. Request No. 3**



-  Quiet Zone Rail Crossings
-  Rail Segments with Quiet Zone Crossings
-  Other Rail Centerlines








**SEGMENT KEY: 10096**

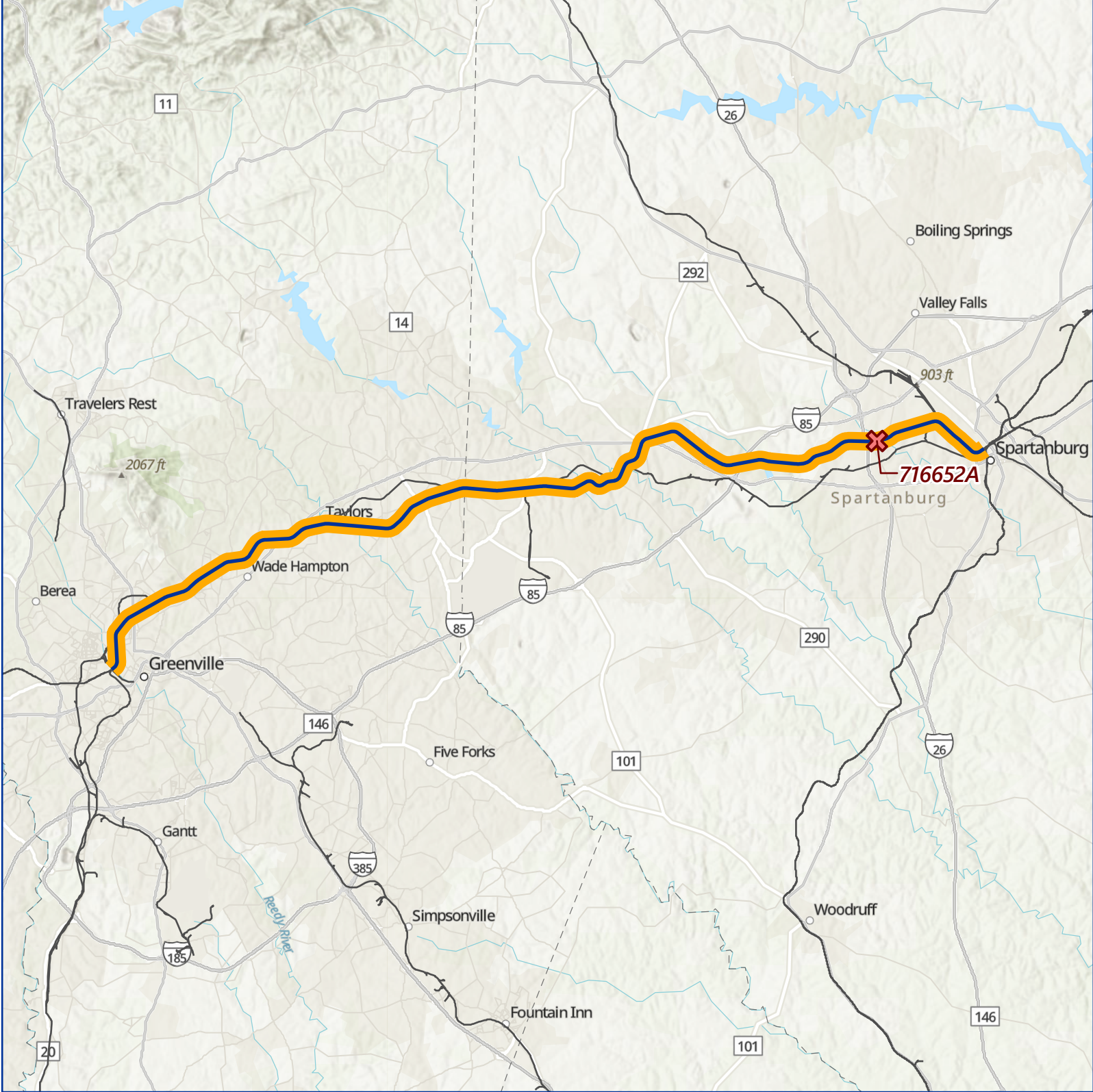
**G2\_QUIET\_ZONE\_CROSSINGS (OEA IR 1 Update)**

**OEA Map Series Info. Request No. 3**



-  Quiet Zone Rail Crossings
-  Rail Segments with Quiet Zone Crossings
-  Other Rail Centerlines








**SEGMENT KEY: 10122**

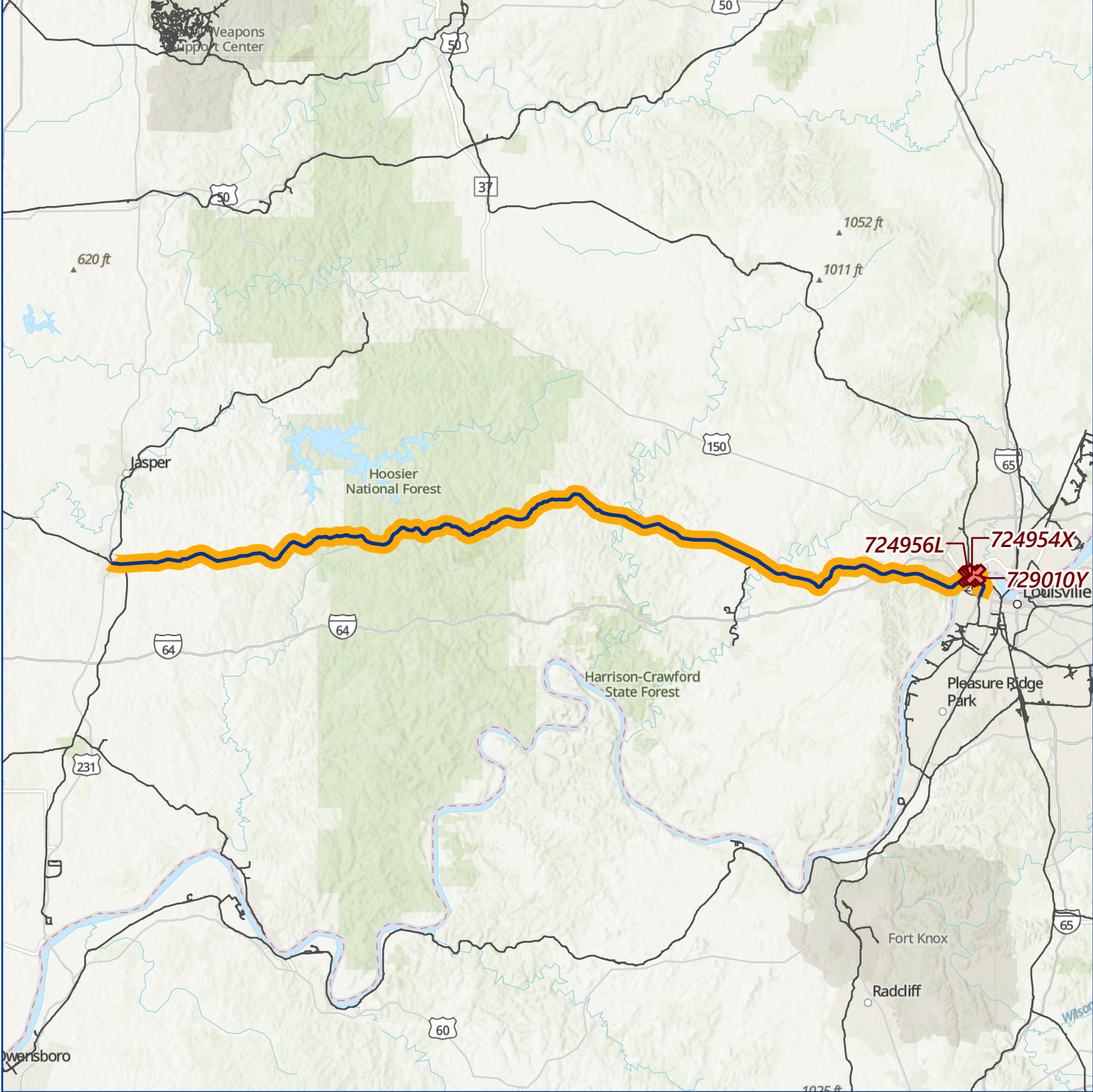
**G2\_QUIET\_ZONE\_CROSSINGS (OEA IR 1 Update)**

**OEA Map Series Info. Request No. 3**



-  Quiet Zone Rail Crossings
-  Rail Segments with Quiet Zone Crossings
-  Other Rail Centerlines








**SEGMENT KEY: 10126**

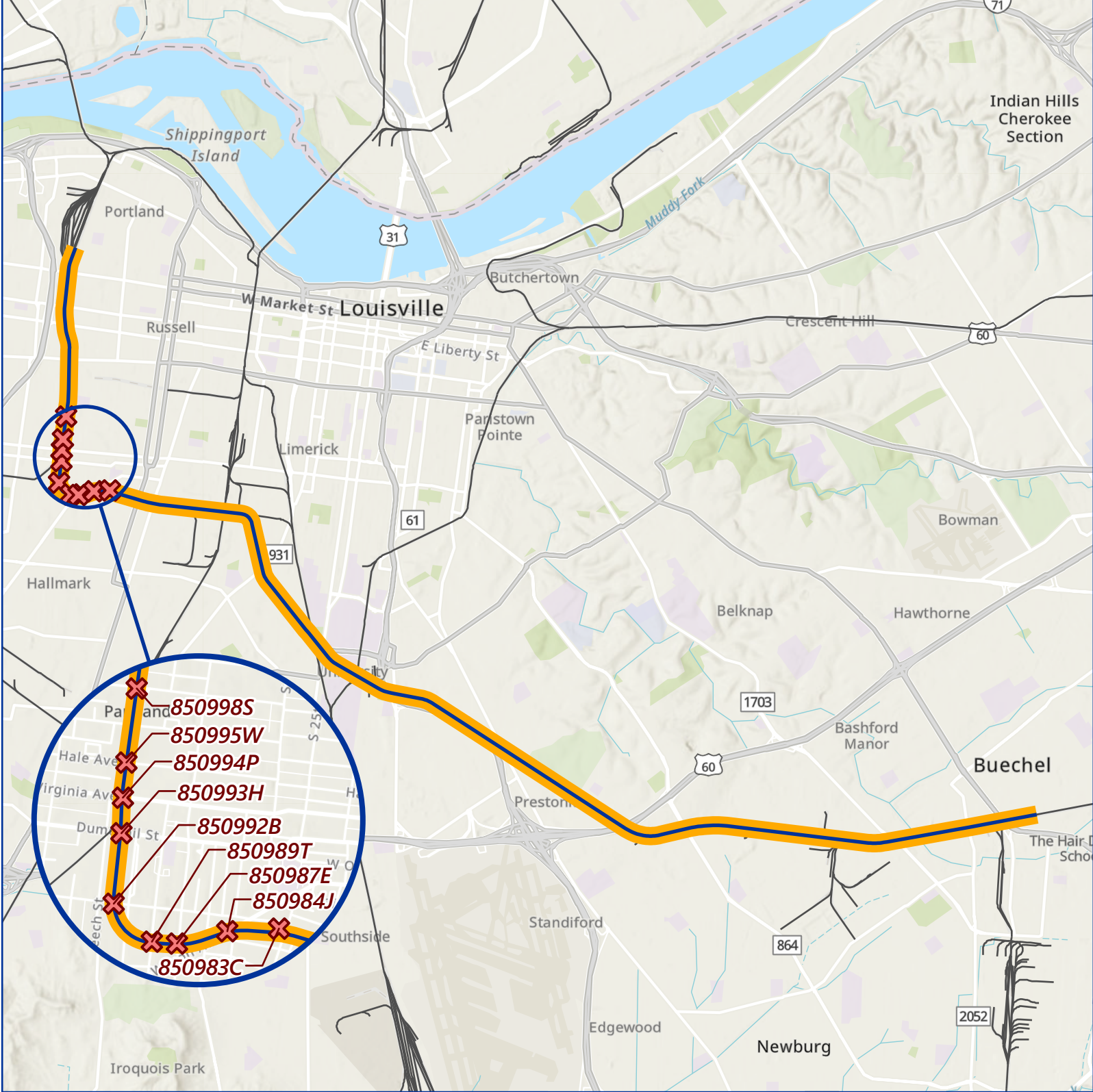
**G2\_QUIET\_ZONE\_CROSSINGS (OEA IR 1 Update)**

**OEA Map Series Info. Request No. 3**



-  Quiet Zone Rail Crossings
-  Rail Segments with Quiet Zone Crossings
-  Other Rail Centerlines








**SEGMENT KEY: 10144**

**G2\_QUIET\_ZONE\_CROSSINGS (OEA IR 1 Update)**

**OEA Map Series Info. Request No. 3**



-  Quiet Zone Rail Crossings
-  Rail Segments with Quiet Zone Crossings
-  Other Rail Centerlines








**SEGMENT KEY: 10165**

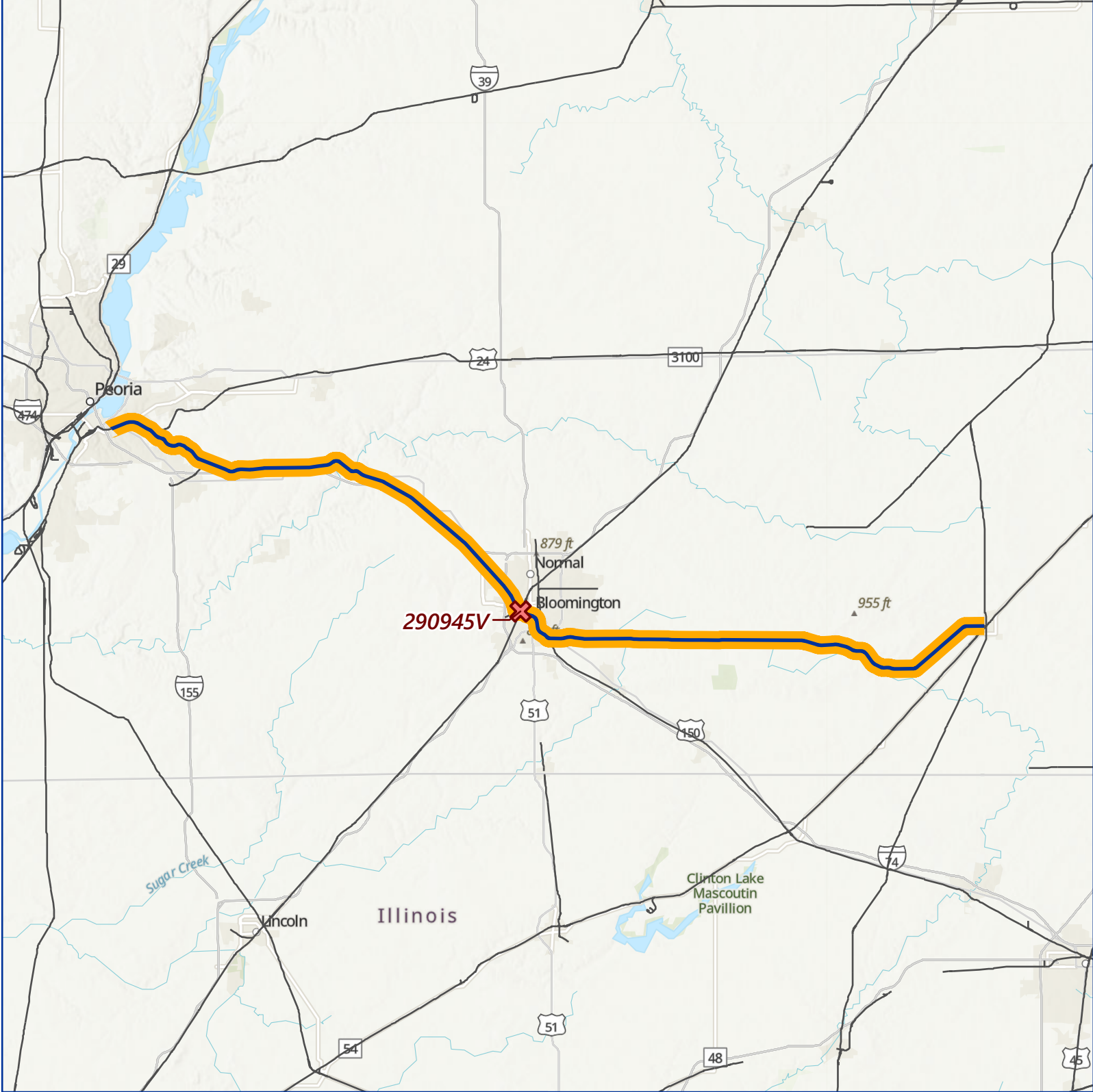
**G2\_QUIET\_ZONE\_CROSSINGS (OEA IR 1 Update)**

**OEA Map Series Info. Request No. 3**



-  Quiet Zone Rail Crossings
-  Rail Segments with Quiet Zone Crossings
-  Other Rail Centerlines








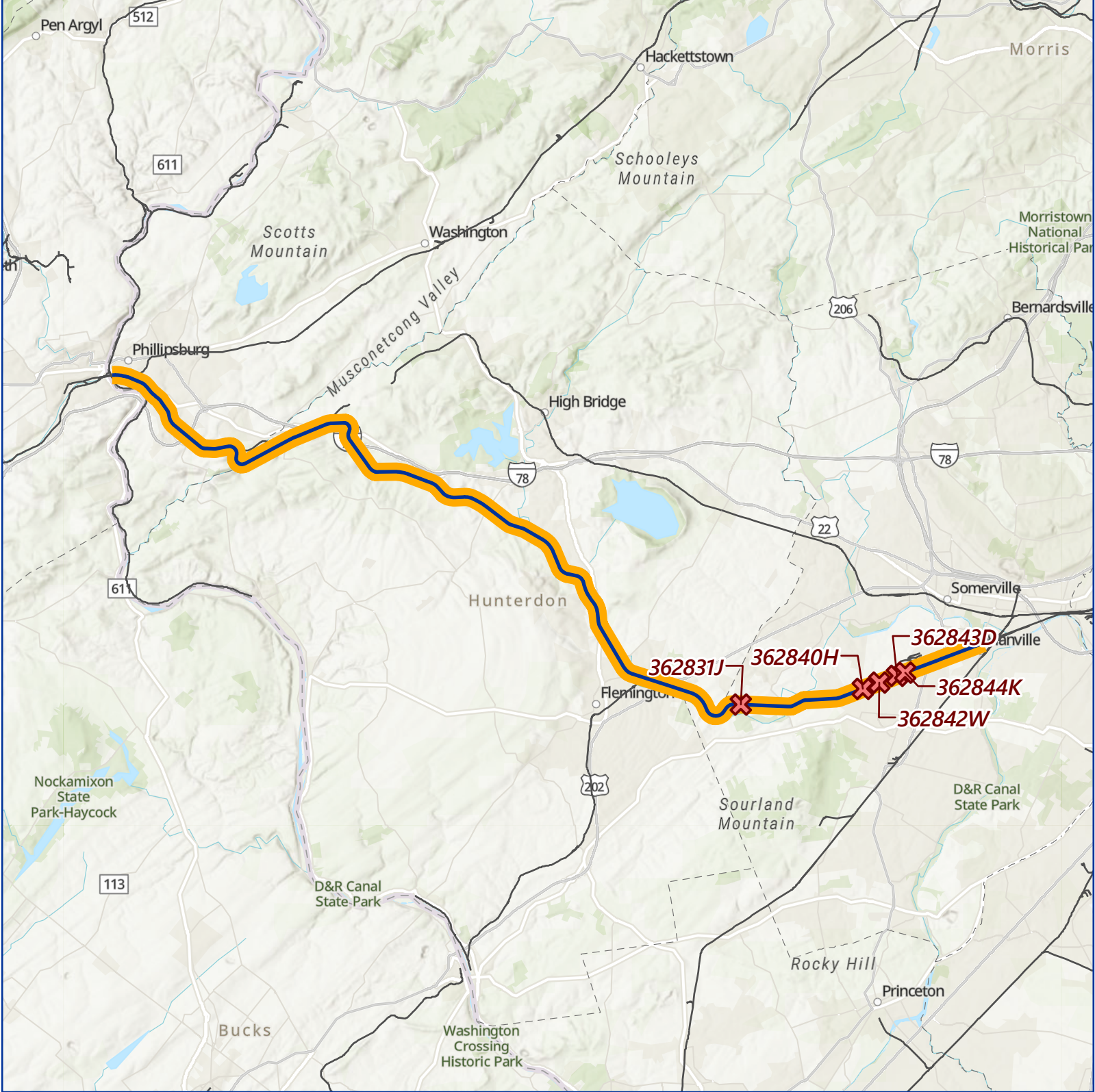
**SEGMENT KEY: 10170**

**G2\_QUIET\_ZONE\_CROSSINGS (OEA IR 1 Update)**  
**OEA Map Series Info. Request No. 3**



-  Quiet Zone Rail Crossings
-  Rail Segments with Quiet Zone Crossings
-  Other Rail Centerlines








**SEGMENT KEY: 10176**

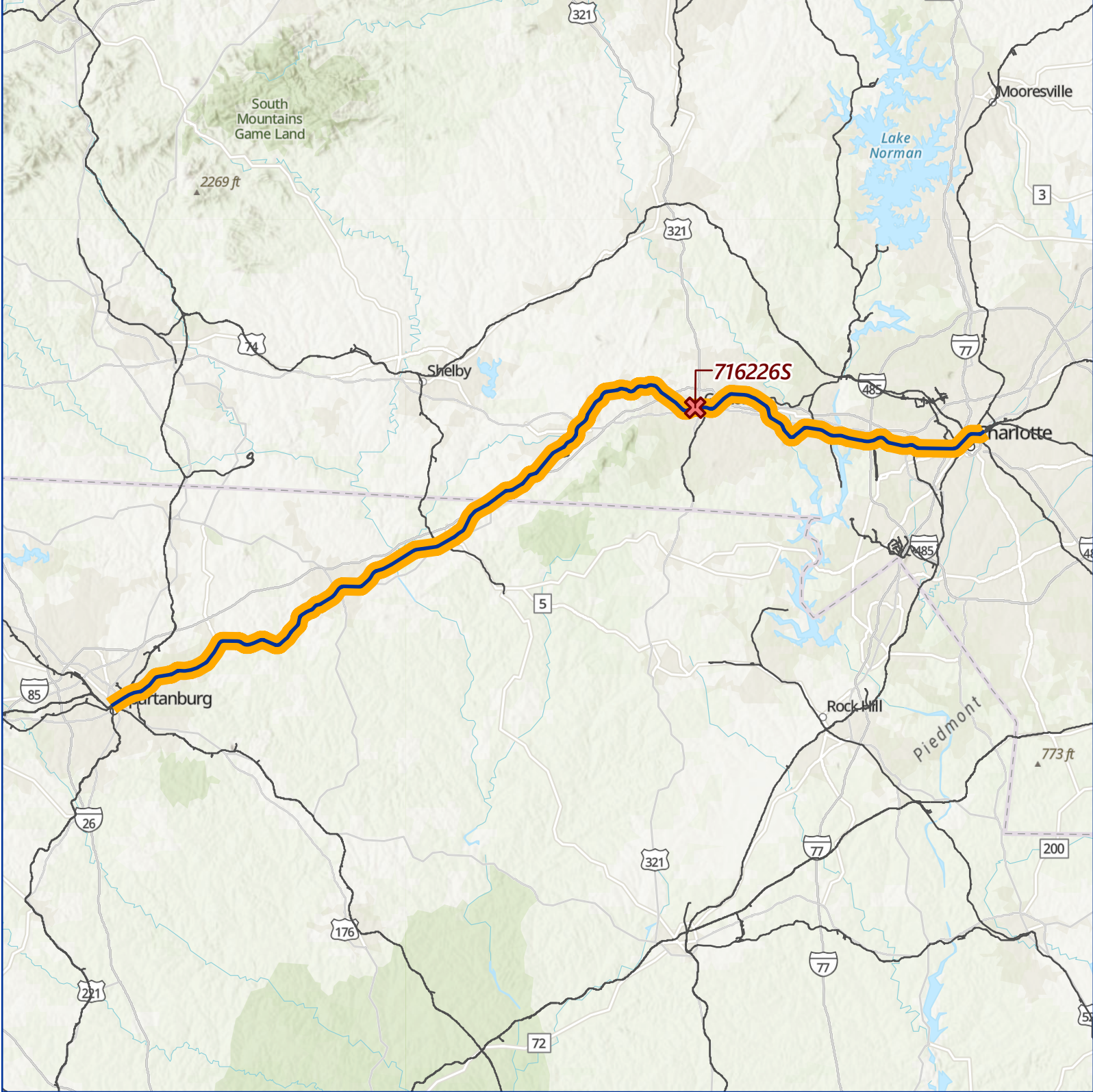
**G2\_QUIET\_ZONE\_CROSSINGS (OEA IR 1 Update)**

**OEA Map Series Info. Request No. 3**



-  Quiet Zone Rail Crossings
-  Rail Segments with Quiet Zone Crossings
-  Other Rail Centerlines








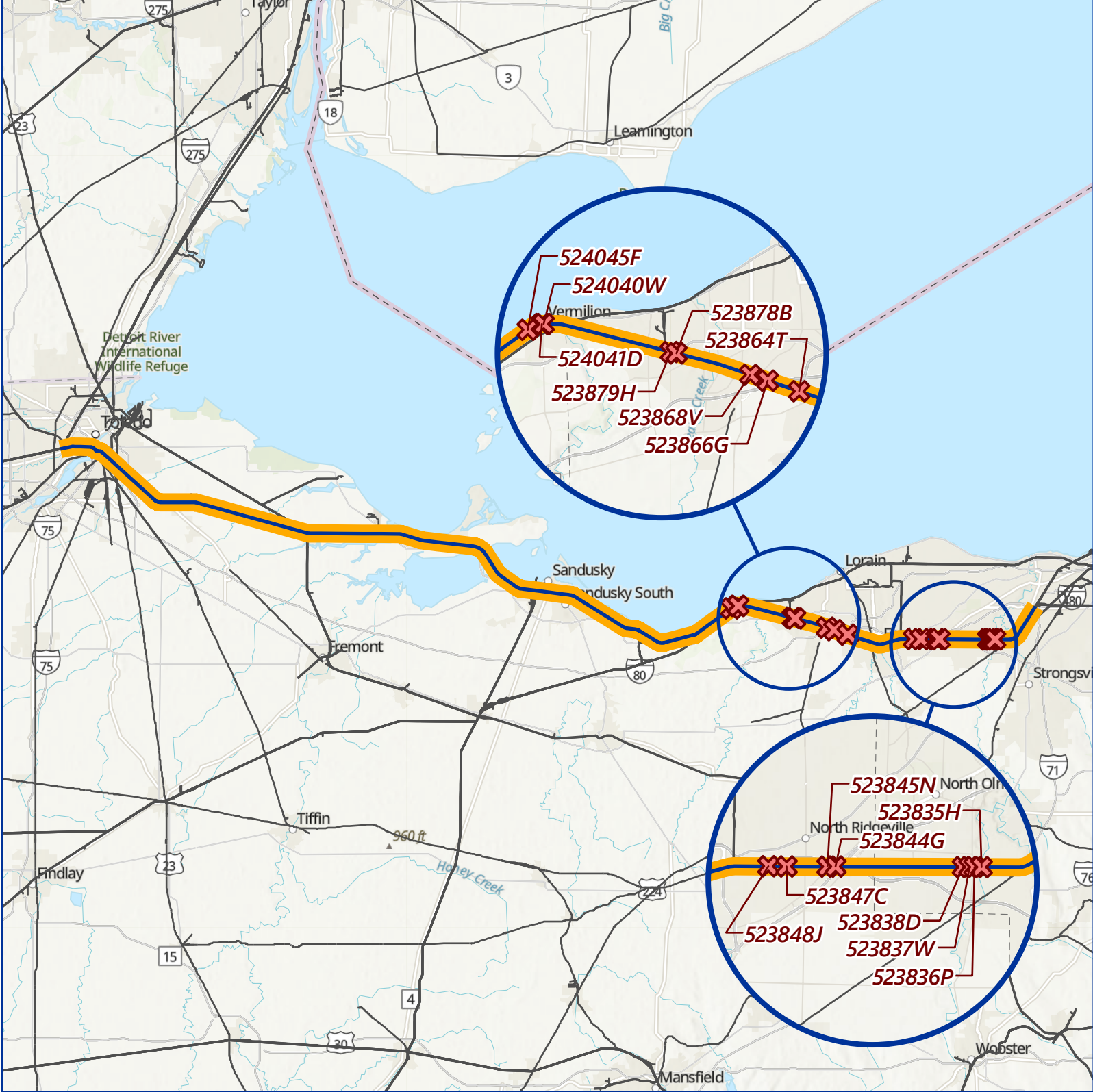
**SEGMENT KEY: 10201**

**G2\_QUIET\_ZONE\_CROSSINGS (OEA IR 1 Update)**

**OEA Map Series Info. Request No. 3**

-  Quiet Zone Rail Crossings
-  Rail Segments with Quiet Zone Crossings
-  Other Rail Centerlines





**SEGMENT KEY: 10213**

**G2\_QUIET\_ZONE\_CROSSINGS (OEA IR 1 Update)**

**OEA Map Series Info. Request No. 3**

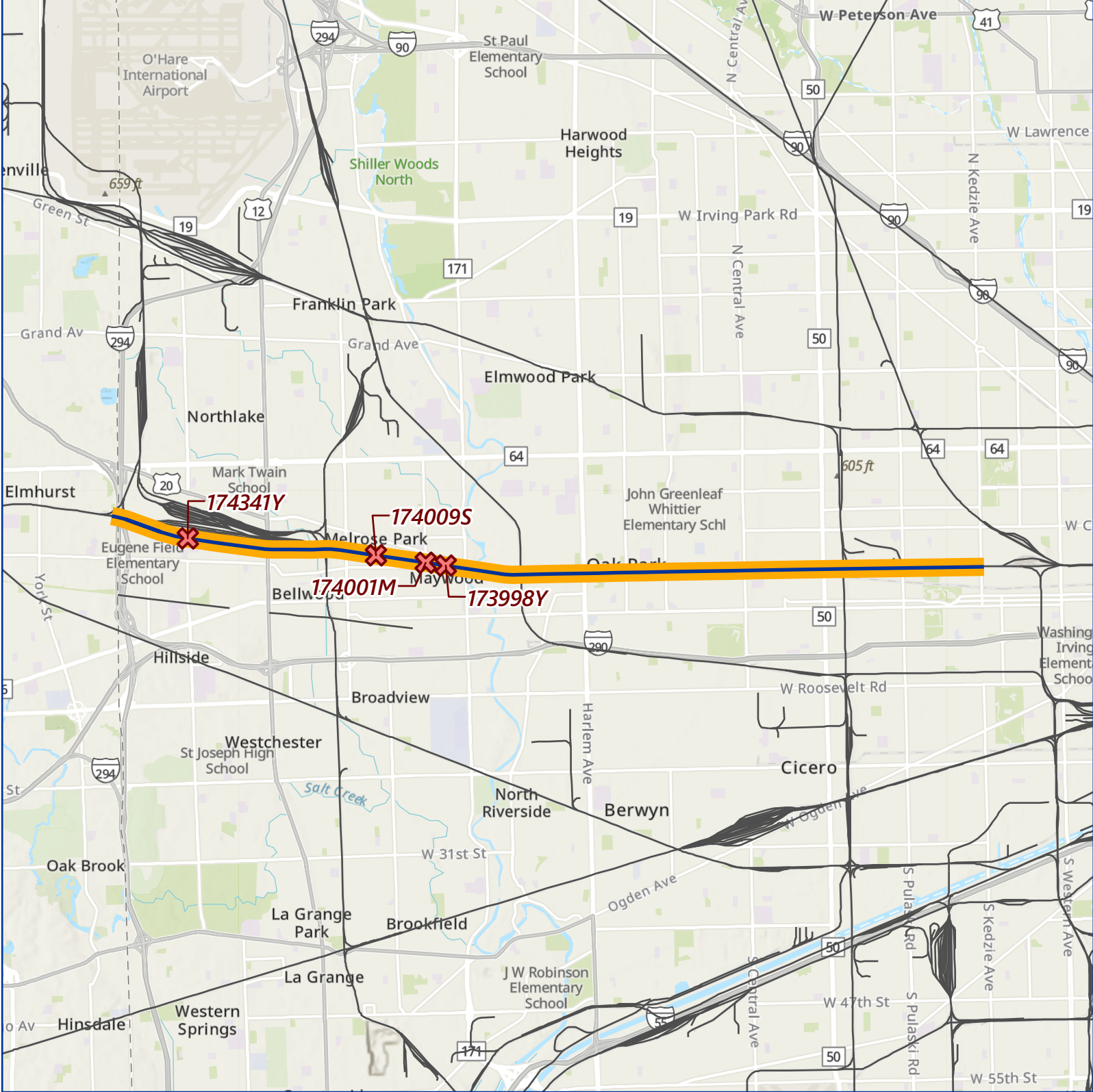


Quiet Zone Rail Crossings

Rail Segments with Quiet Zone Crossings

Other Rail Centerlines








**SEGMENT KEY: 10235**

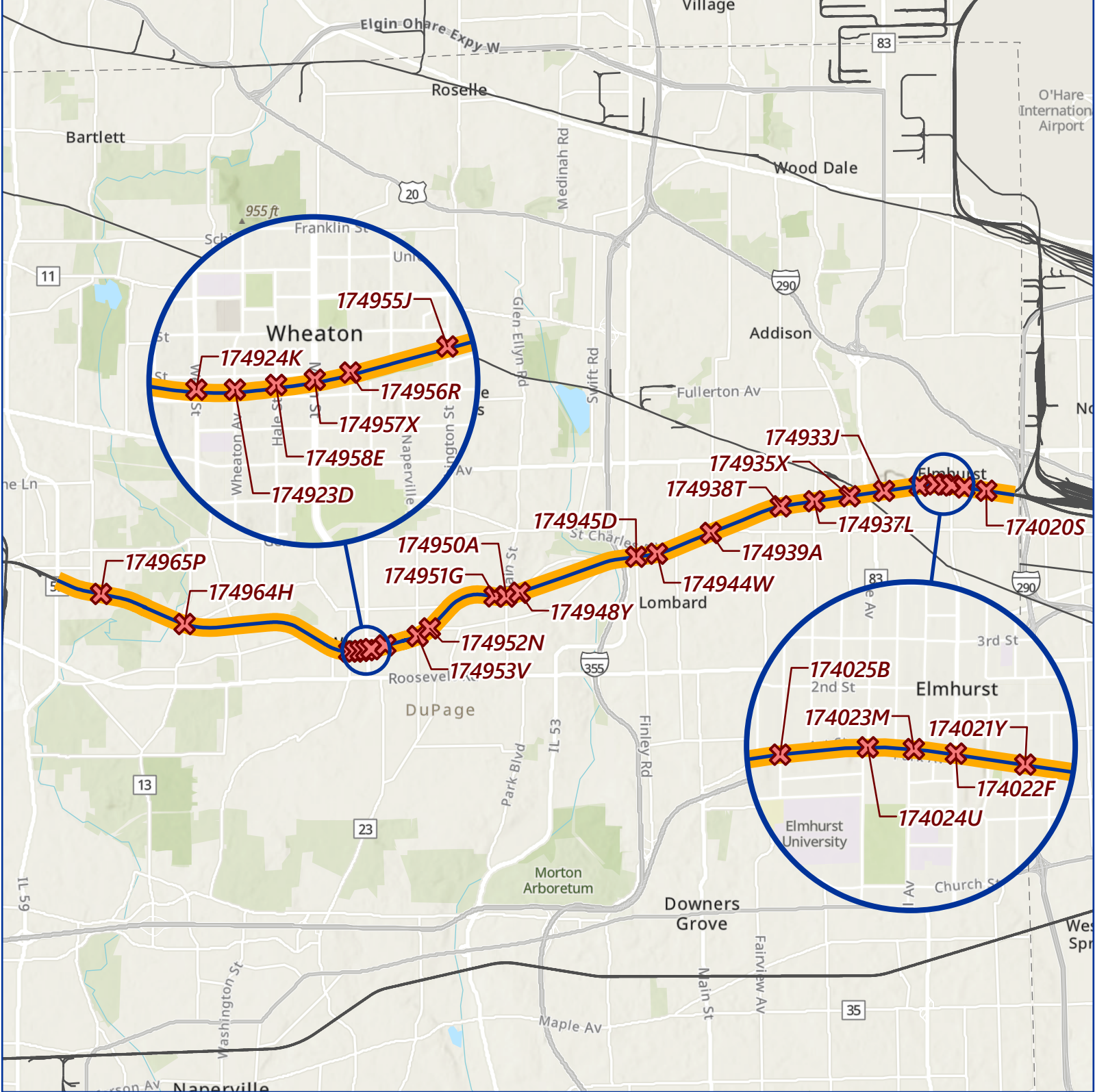
**G2\_QUIET\_ZONE\_CROSSINGS (OEA IR 1 Update)**

**OEA Map Series Info. Request No. 3**



-  Quiet Zone Rail Crossings
-  Rail Segments with Quiet Zone Crossings
-  Other Rail Centerlines








SEGMENT KEY: 10236

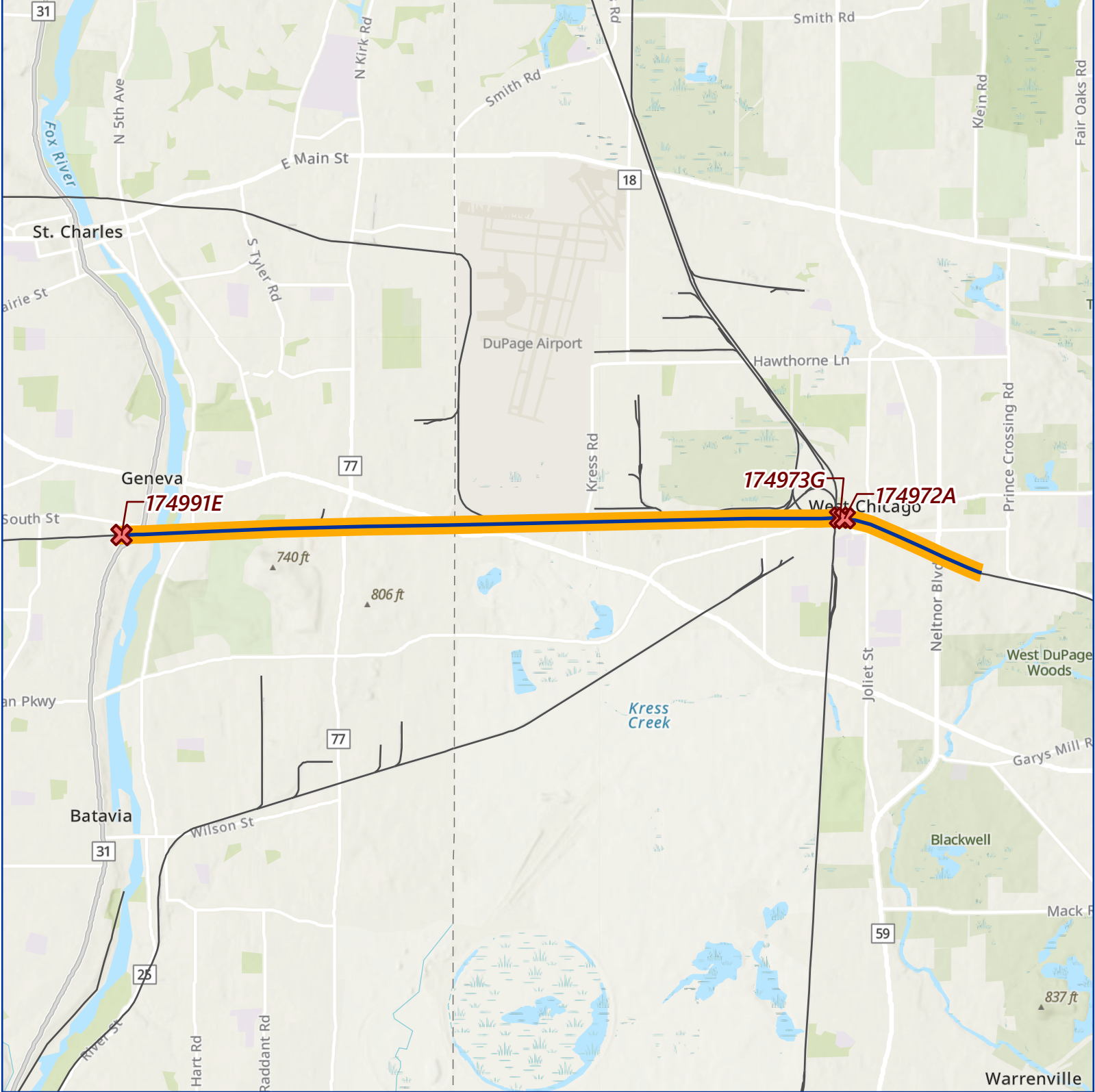
G2\_QUIET\_ZONE\_CROSSINGS (OEA IR 1 Update)

OEA Map Series Info. Request No. 3



-  Quiet Zone Rail Crossings
-  Rail Segments with Quiet Zone Crossings
-  Other Rail Centerlines








**SEGMENT KEY: 10237**

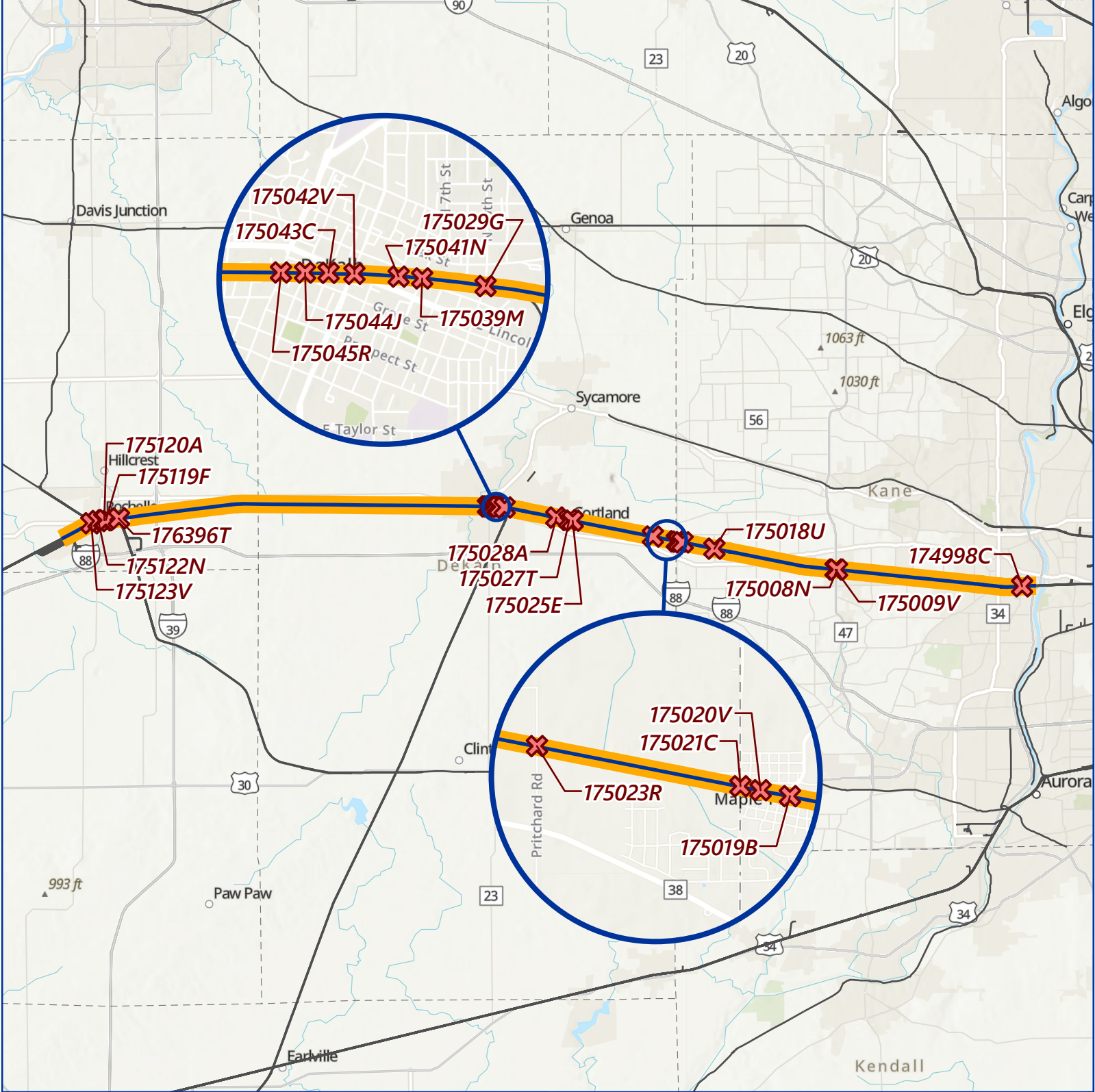
**G2\_QUIET\_ZONE\_CROSSINGS (OEA IR 1 Update)**

**OEA Map Series Info. Request No. 3**



-  Quiet Zone Rail Crossings
-  Rail Segments with Quiet Zone Crossings
-  Other Rail Centerlines








**SEGMENT KEY: 10238**

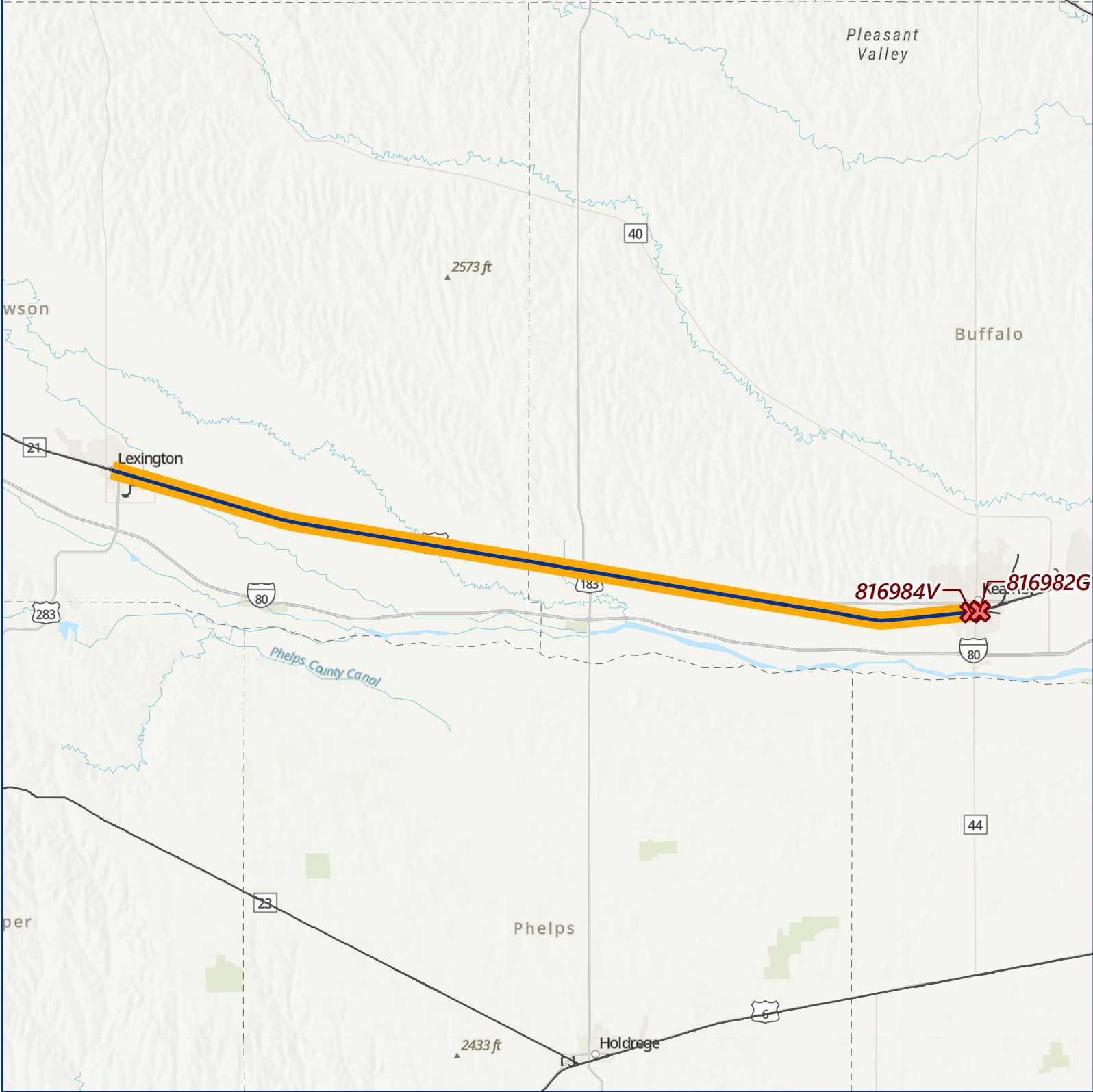
**G2\_QUIET\_ZONE\_CROSSINGS (OEA IR 1 Update)**

**OEA Map Series Info. Request No. 3**



-  Quiet Zone Rail Crossings
-  Rail Segments with Quiet Zone Crossings
-  Other Rail Centerlines








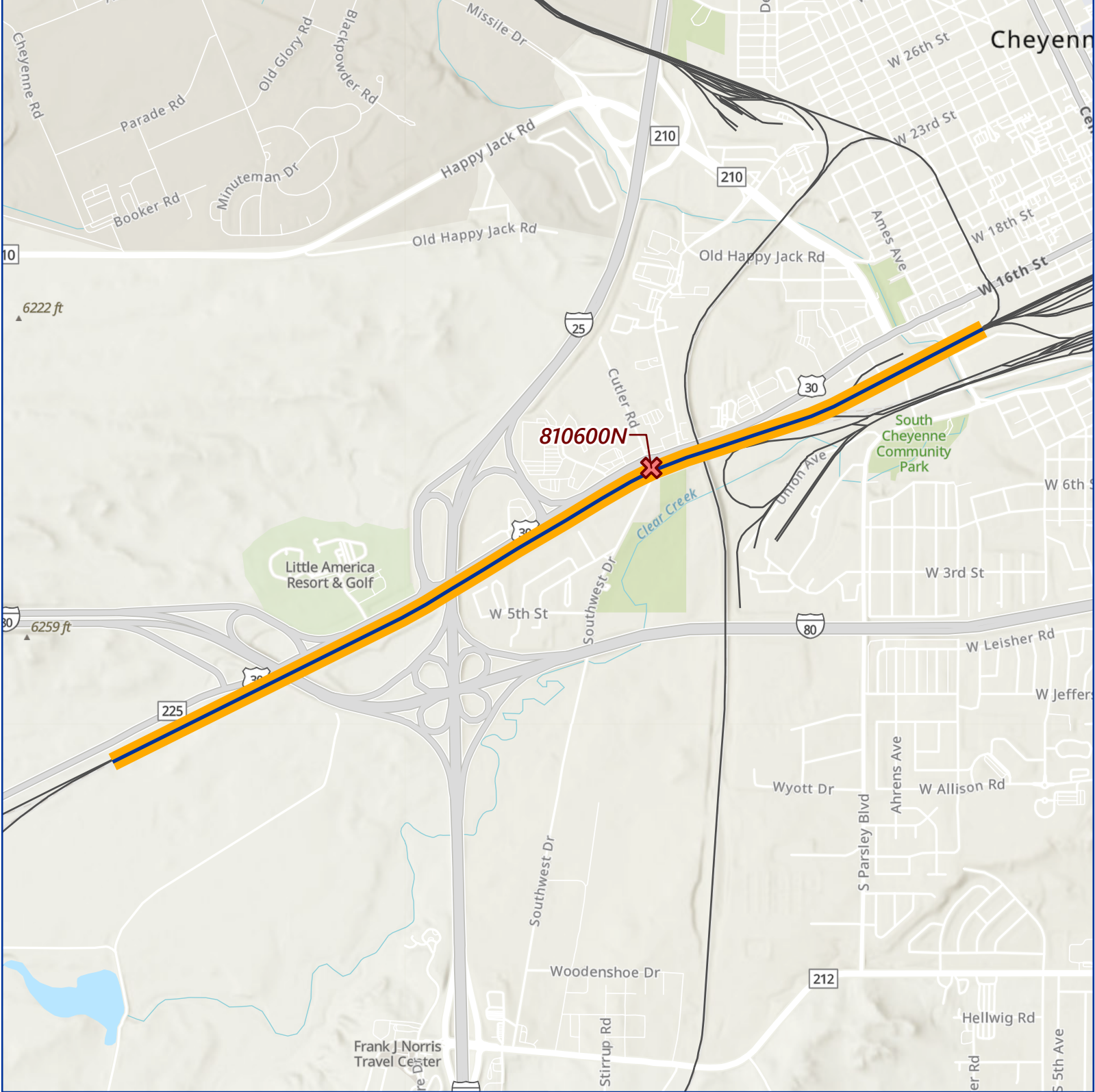
**SEGMENT KEY: 10351**

**G2\_QUIET\_ZONE\_CROSSINGS (OEA IR 1 Update)**  
**OEA Map Series Info. Request No. 3**



-  Quiet Zone Rail Crossings
-  Rail Segments with Quiet Zone Crossings
-  Other Rail Centerlines








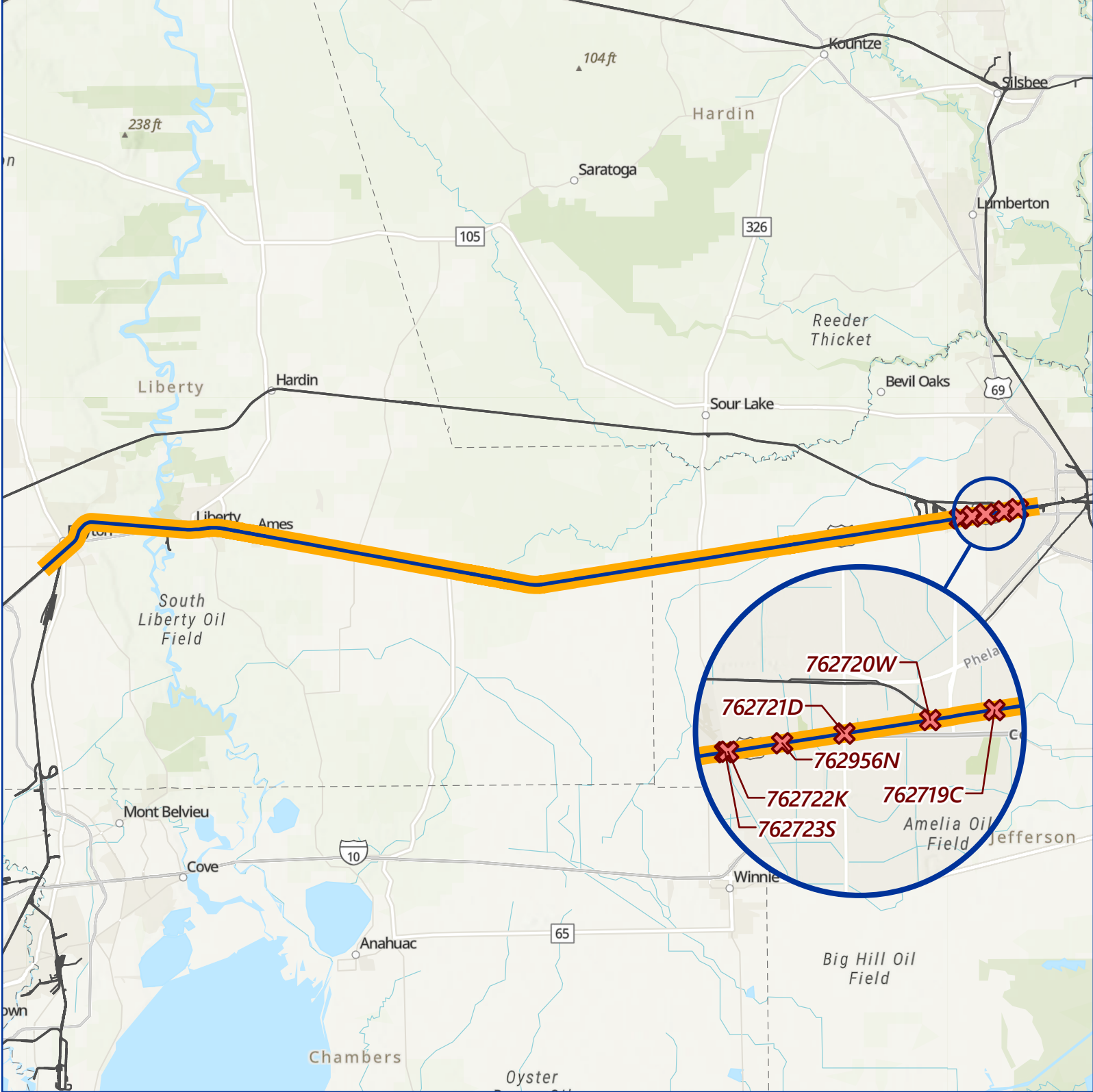
**SEGMENT KEY: 103751**

**G2\_QUIET\_ZONE\_CROSSINGS (OEA IR 1 Update)**  
**OEA Map Series Info. Request No. 3**



-  Quiet Zone Rail Crossings
-  Rail Segments with Quiet Zone Crossings
-  Other Rail Centerlines





**SEGMENT KEY: 10525**

**G2\_QUIET\_ZONE\_CROSSINGS (OEA IR 1 Update)**

**OEA Map Series Info. Request No. 3**



Quiet Zone Rail Crossings

Rail Segments with Quiet Zone Crossings

Other Rail Centerlines








**SEGMENT KEY: 10556**

**G2\_QUIET\_ZONE\_CROSSINGS (OEA IR 1 Update)**

**OEA Map Series Info. Request No. 3**



-  Quiet Zone Rail Crossings
-  Rail Segments with Quiet Zone Crossings
-  Other Rail Centerlines








**SEGMENT KEY: 10557**

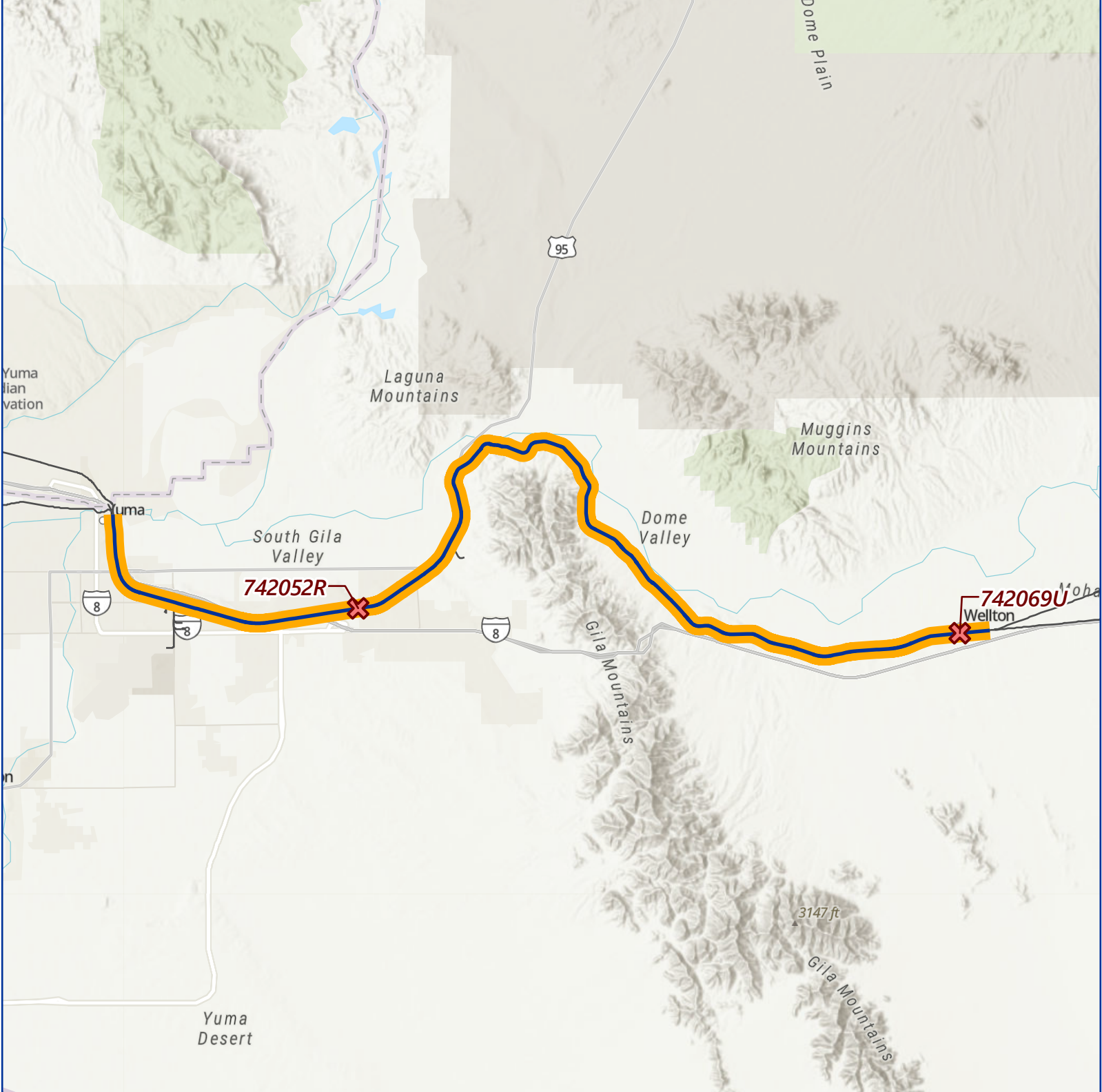
**G2\_QUIET\_ZONE\_CROSSINGS (OEA IR 1 Update)**

**OEA Map Series Info. Request No. 3**



-  Quiet Zone Rail Crossings
-  Rail Segments with Quiet Zone Crossings
-  Other Rail Centerlines








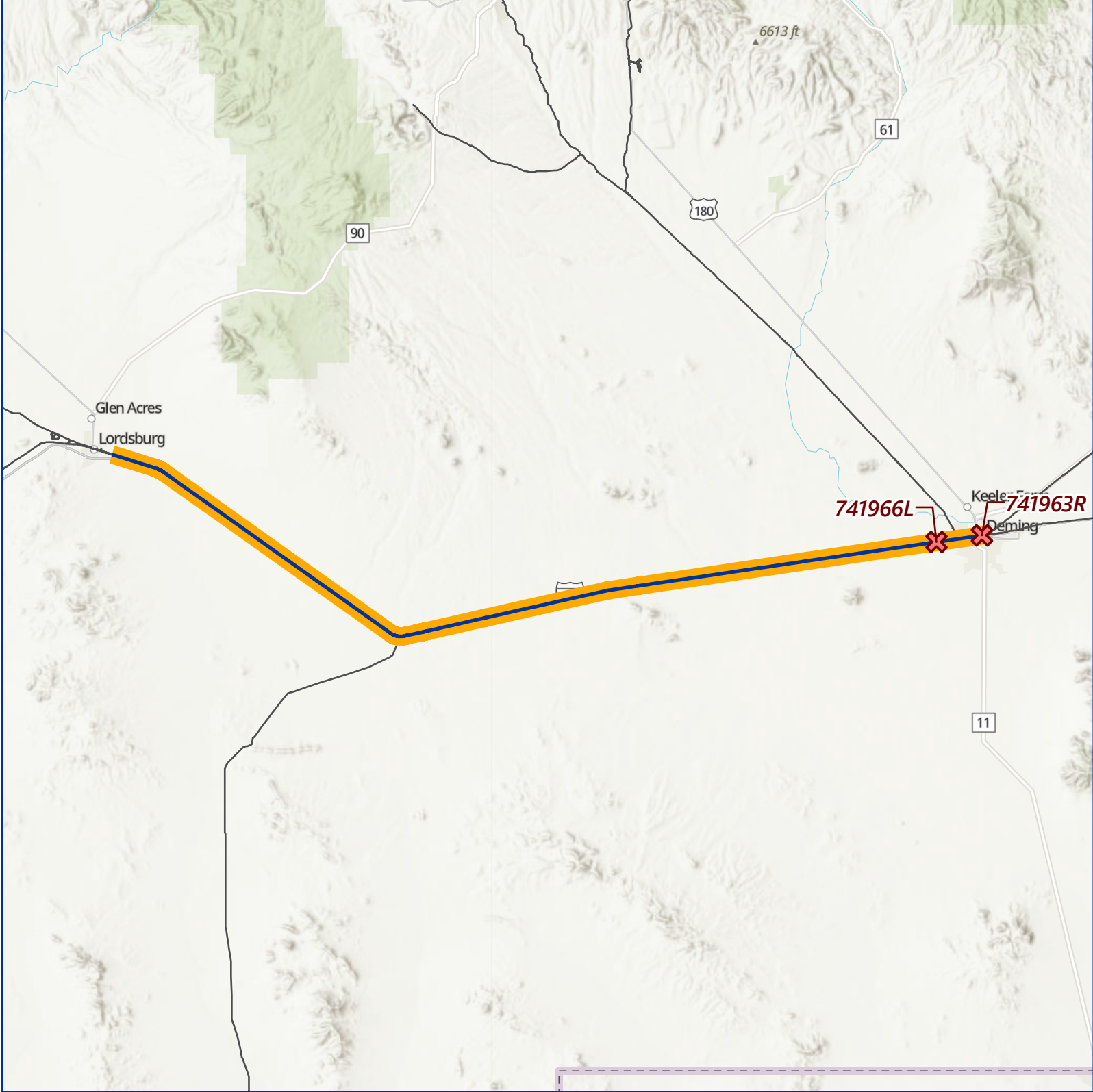
**SEGMENT KEY: 10558**

**G2\_QUIET\_ZONE\_CROSSINGS (OEA IR 1 Update)**  
**OEA Map Series Info. Request No. 3**



-  Quiet Zone Rail Crossings
-  Rail Segments with Quiet Zone Crossings
-  Other Rail Centerlines








**SEGMENT KEY: 10560**

**G2\_QUIET\_ZONE\_CROSSINGS (OEA IR 1 Update)**  
**OEA Map Series Info. Request No. 3**



-  Quiet Zone Rail Crossings
-  Rail Segments with Quiet Zone Crossings
-  Other Rail Centerlines








**SEGMENT KEY: 10561**

**G2\_QUIET\_ZONE\_CROSSINGS (OEA IR 1 Update)**

**OEA Map Series Info. Request No. 3**



-  Quiet Zone Rail Crossings
-  Rail Segments with Quiet Zone Crossings
-  Other Rail Centerlines








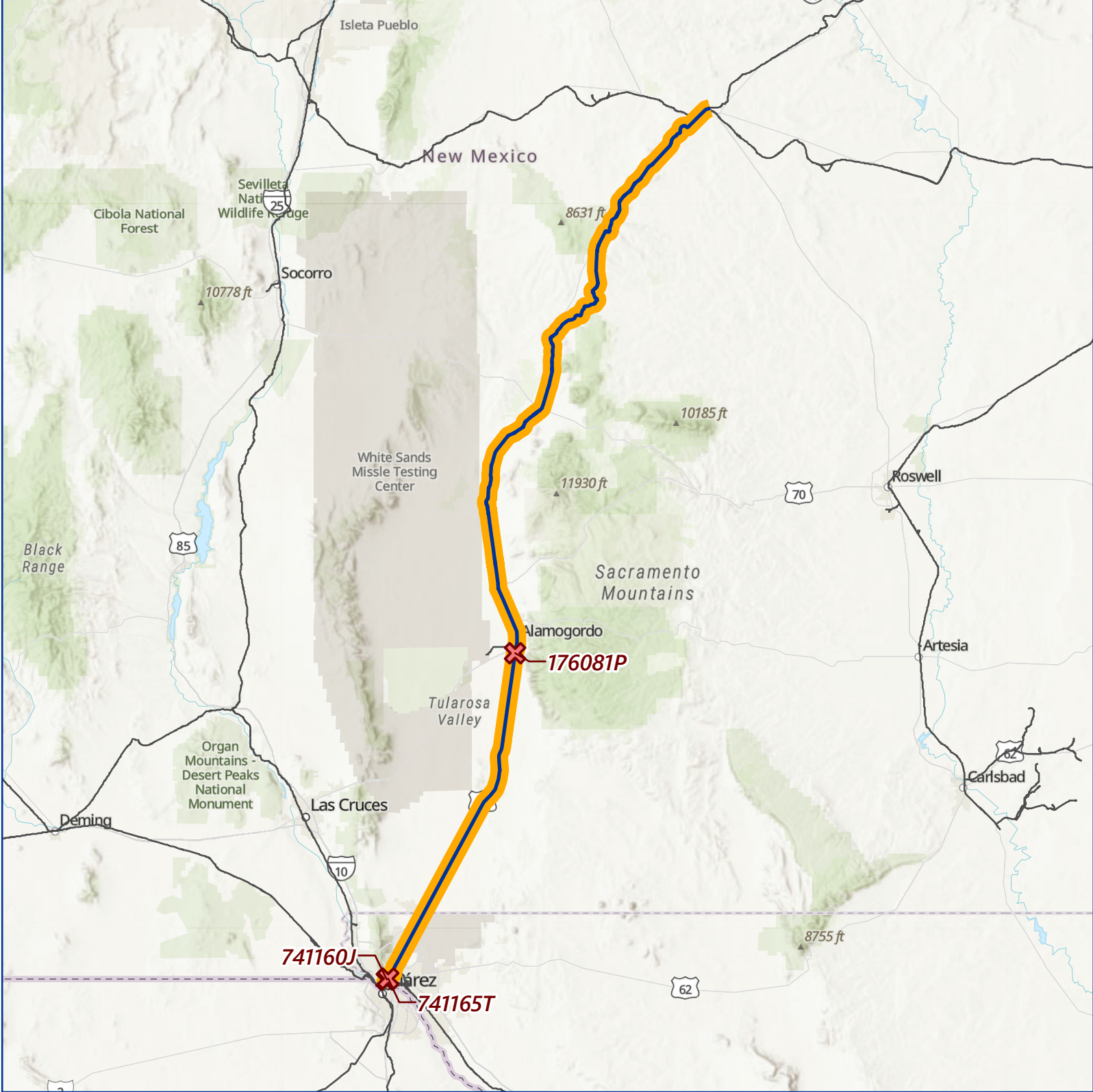
**SEGMENT KEY: 10562**

**G2\_QUIET\_ZONE\_CROSSINGS (OEA IR 1 Update)**  
**OEA Map Series Info. Request No. 3**



-  Quiet Zone Rail Crossings
-  Rail Segments with Quiet Zone Crossings
-  Other Rail Centerlines








**SEGMENT KEY: 10564**

**G2\_QUIET\_ZONE\_CROSSINGS (OEA IR 1 Update)**

**OEA Map Series Info. Request No. 3**



-  Quiet Zone Rail Crossings
-  Rail Segments with Quiet Zone Crossings
-  Other Rail Centerlines








**SEGMENT KEY: 10612**

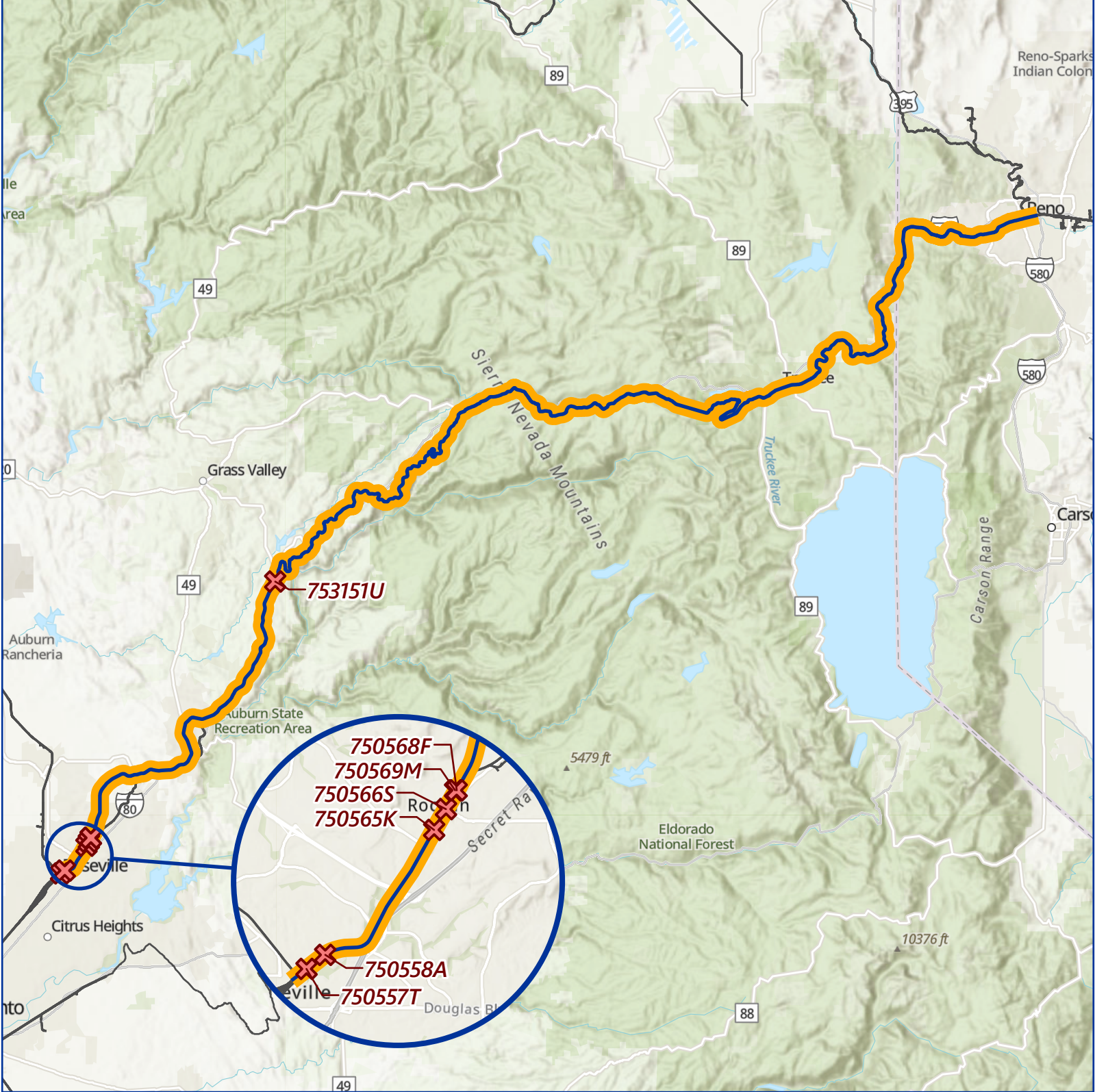
**G2\_QUIET\_ZONE\_CROSSINGS (OEA IR 1 Update)**

**OEA Map Series Info. Request No. 3**



-  Quiet Zone Rail Crossings
-  Rail Segments with Quiet Zone Crossings
-  Other Rail Centerlines








**SEGMENT KEY: 10657**

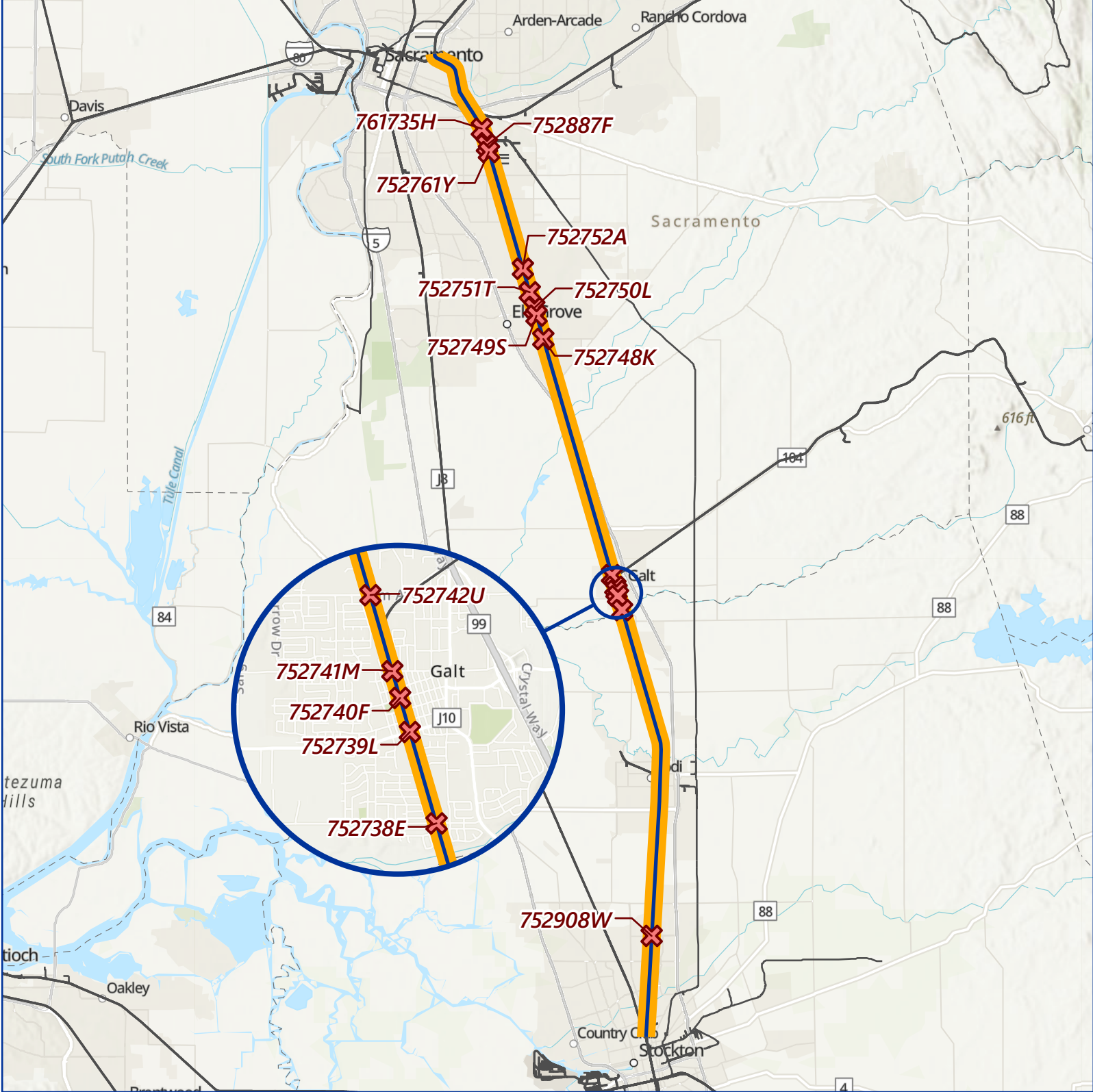
**G2\_QUIET\_ZONE\_CROSSINGS (OEA IR 1 Update)**

**OEA Map Series Info. Request No. 3**



-  Quiet Zone Rail Crossings
-  Rail Segments with Quiet Zone Crossings
-  Other Rail Centerlines








**SEGMENT KEY: 10665**

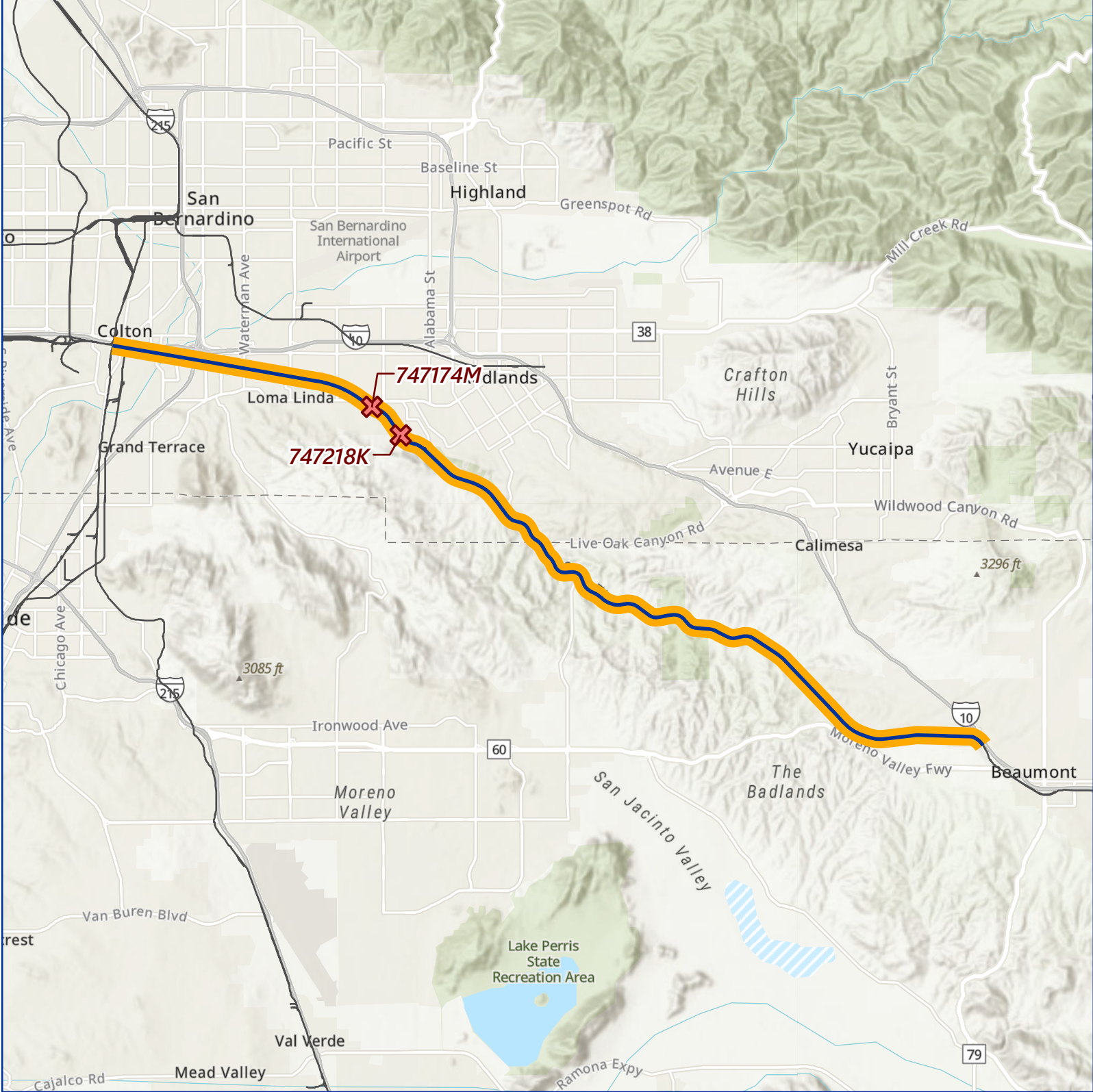
**G2\_QUIET\_ZONE\_CROSSINGS (OEA IR 1 Update)**

**OEA Map Series Info. Request No. 3**



-  Quiet Zone Rail Crossings
-  Rail Segments with Quiet Zone Crossings
-  Other Rail Centerlines








**SEGMENT KEY: 10678**

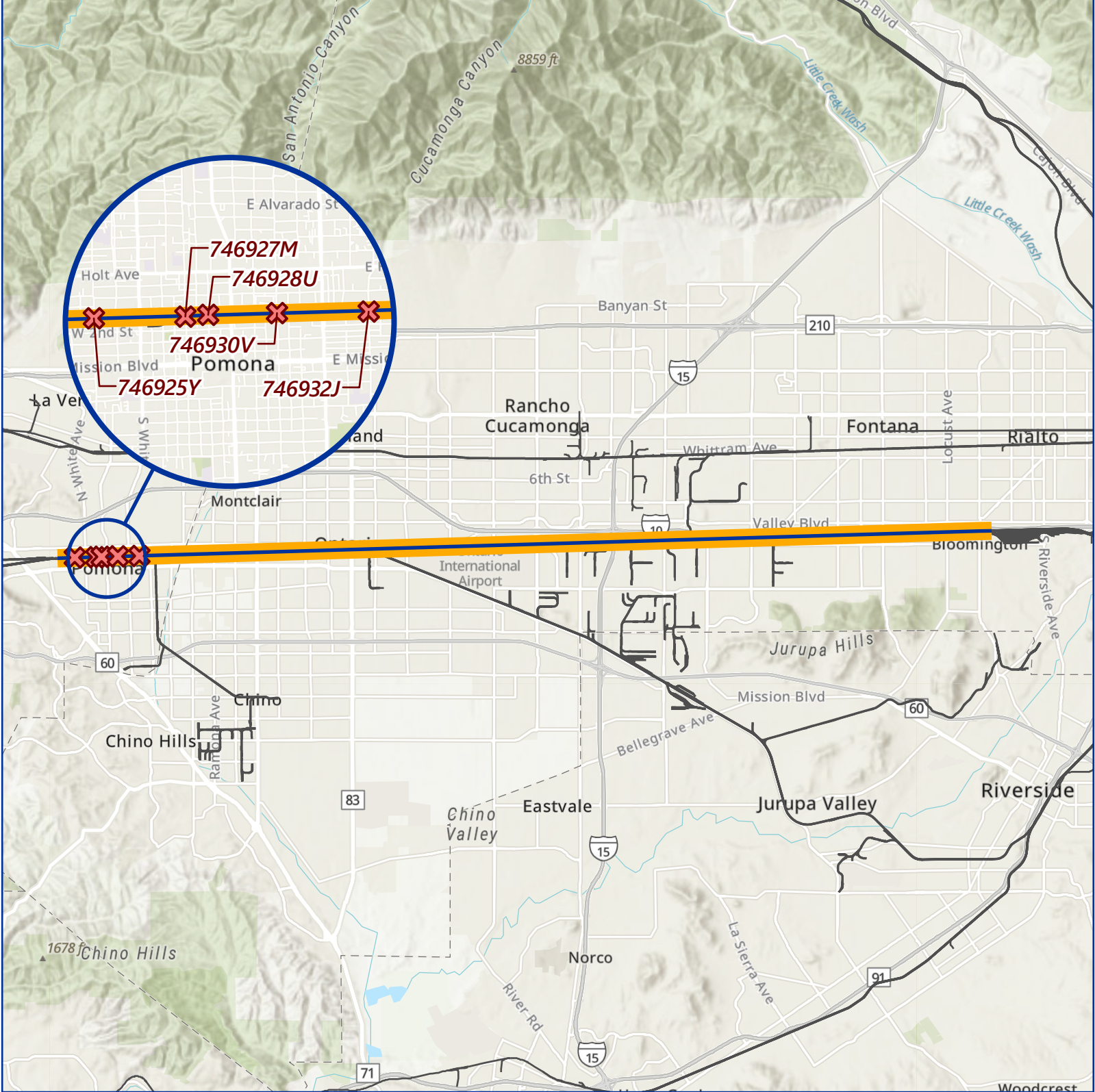
**G2\_QUIET\_ZONE\_CROSSINGS (OEA IR 1 Update)**

**OEA Map Series Info. Request No. 3**



-  Quiet Zone Rail Crossings
-  Rail Segments with Quiet Zone Crossings
-  Other Rail Centerlines








**SEGMENT KEY: 10692**

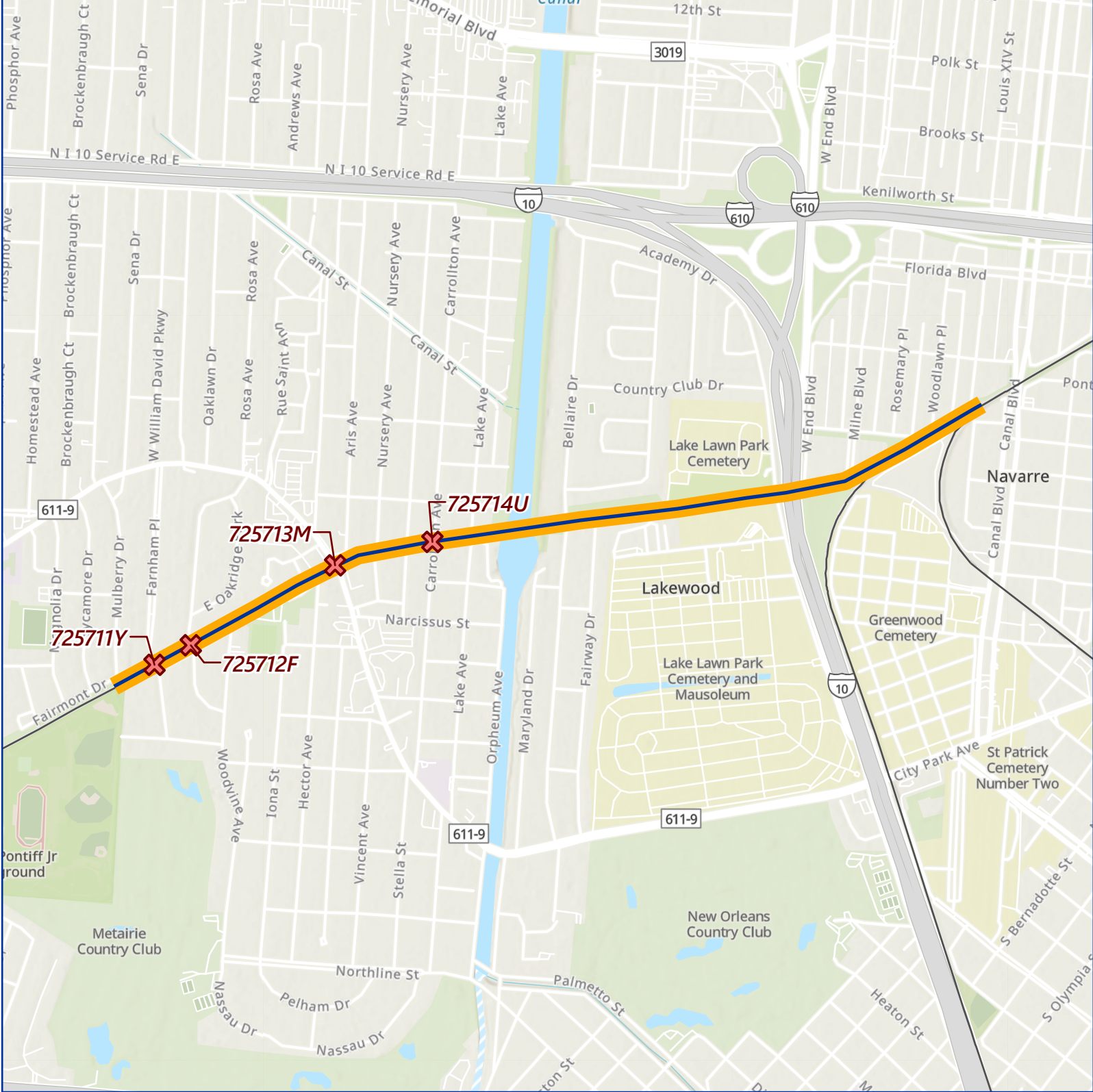
**G2\_QUIET\_ZONE\_CROSSINGS (OEA IR 1 Update)**

**OEA Map Series Info. Request No. 3**



-  Quiet Zone Rail Crossings
-  Rail Segments with Quiet Zone Crossings
-  Other Rail Centerlines








**SEGMENT KEY: 11571**

**G2\_QUIET\_ZONE\_CROSSINGS (OEA IR 1 Update)**

**OEA Map Series Info. Request No. 3**



-  Quiet Zone Rail Crossings
-  Rail Segments with Quiet Zone Crossings
-  Other Rail Centerlines








**SEGMENT KEY: 12066**

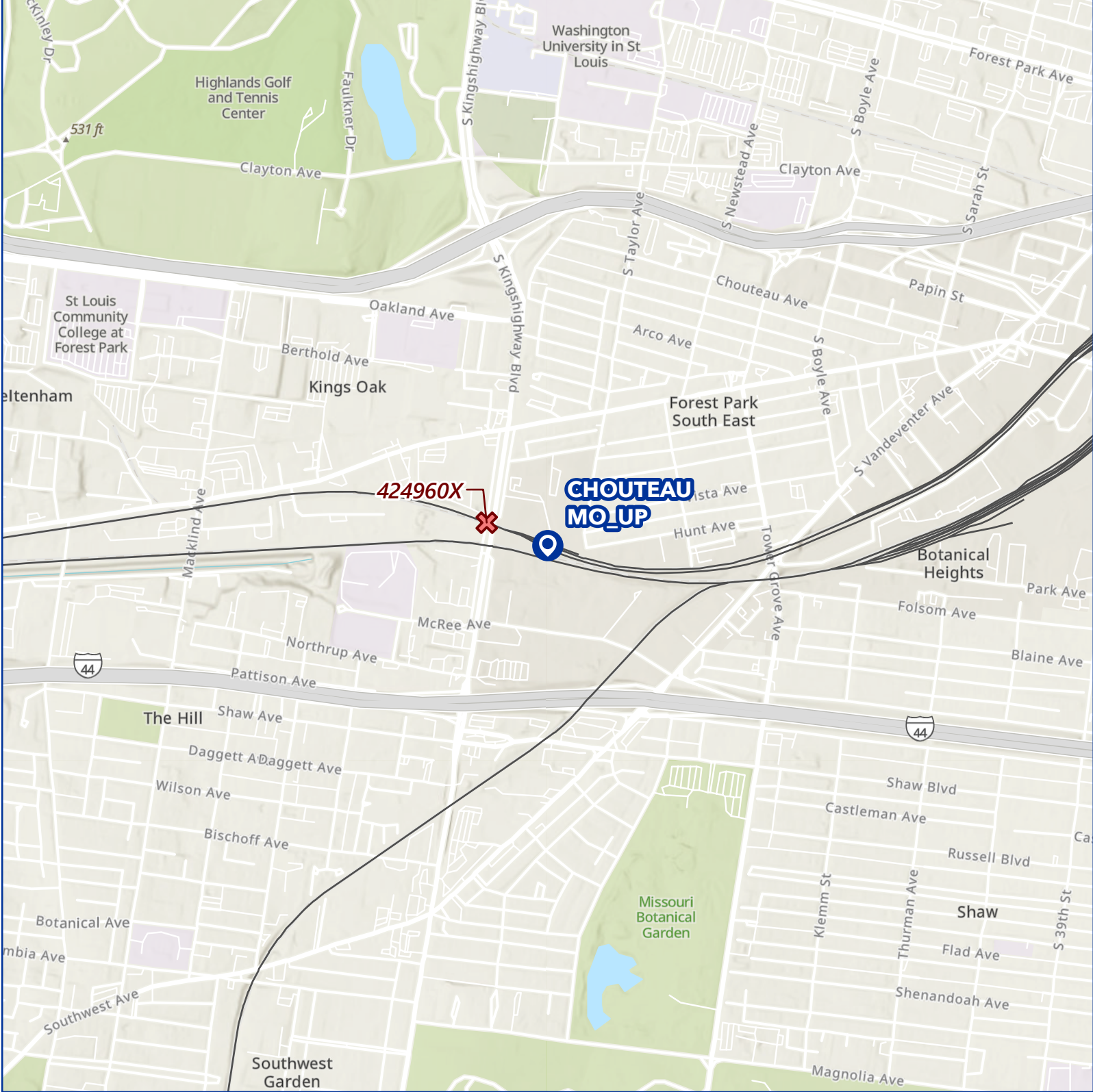
**G2\_QUIET\_ZONE\_CROSSINGS (OEA IR 1 Update)**

**OEA Map Series Info. Request No. 3**



-  Quiet Zone Rail Crossings
-  Rail Segments with Quiet Zone Crossings
-  Other Rail Centerlines







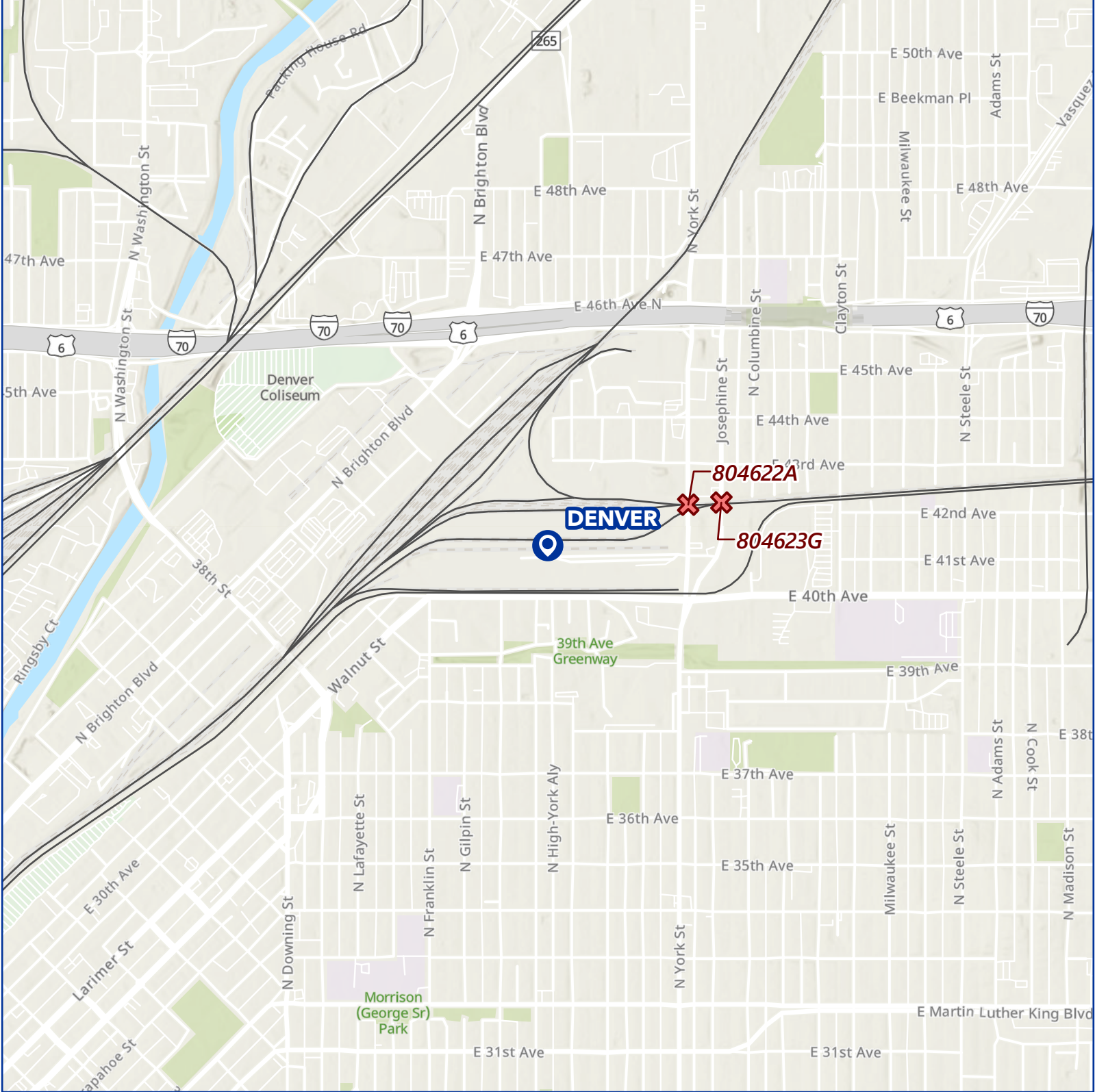
**YARD: CHOUTEAU MO\_UP**

**G2\_QUIET\_ZONE\_CROSSINGS (OEA IR 1 Update)**  
**OEA Map Series Info. Request No. 3**



-  Quiet Zone Rail Crossings
-  Yard
-  Rail Centerlines








**YARD: DENVER**

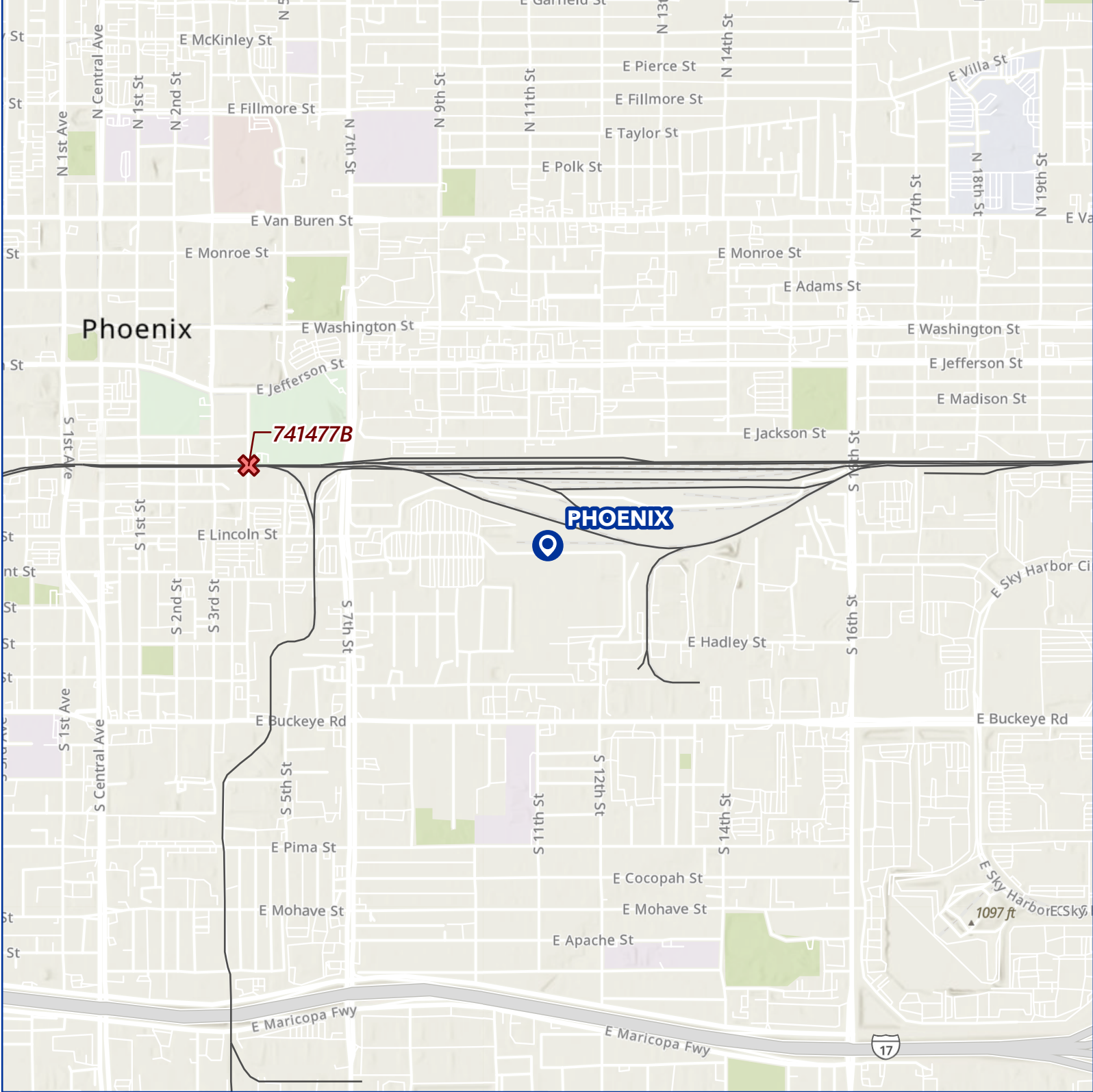
**G2\_QUIET\_ZONE\_CROSSINGS (OEA IR 1 Update)**

**OEA Map Series Info. Request No. 3**



-  Quiet Zone Rail Crossings
-  Yard
-  Rail Centerlines







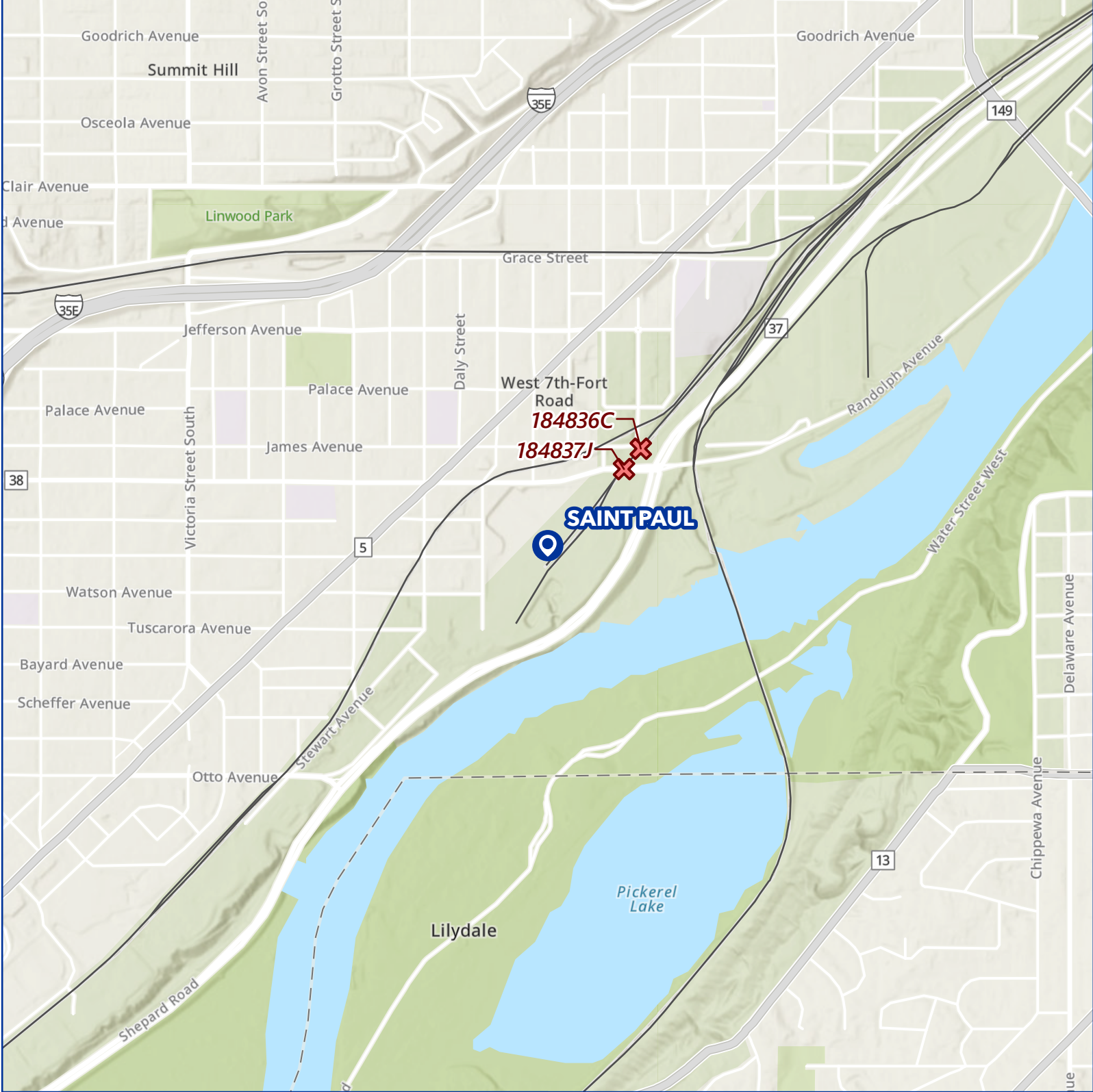
**YARD: PHOENIX**

**G2\_QUIET\_ZONE\_CROSSINGS (OEA IR 1 Update)**  
**OEA Map Series Info. Request No. 3**



-  Quiet Zone Rail Crossings
-  Yard
-  Rail Centerlines





**YARD: SAINT PAUL**

**G2\_QUIET\_ZONE\_CROSSINGS (OEA IR 1 Update)**  
**OEA Map Series Info. Request No. 3**



-  Quiet Zone Rail Crossings
-  Yard
-  Rail Centerlines

