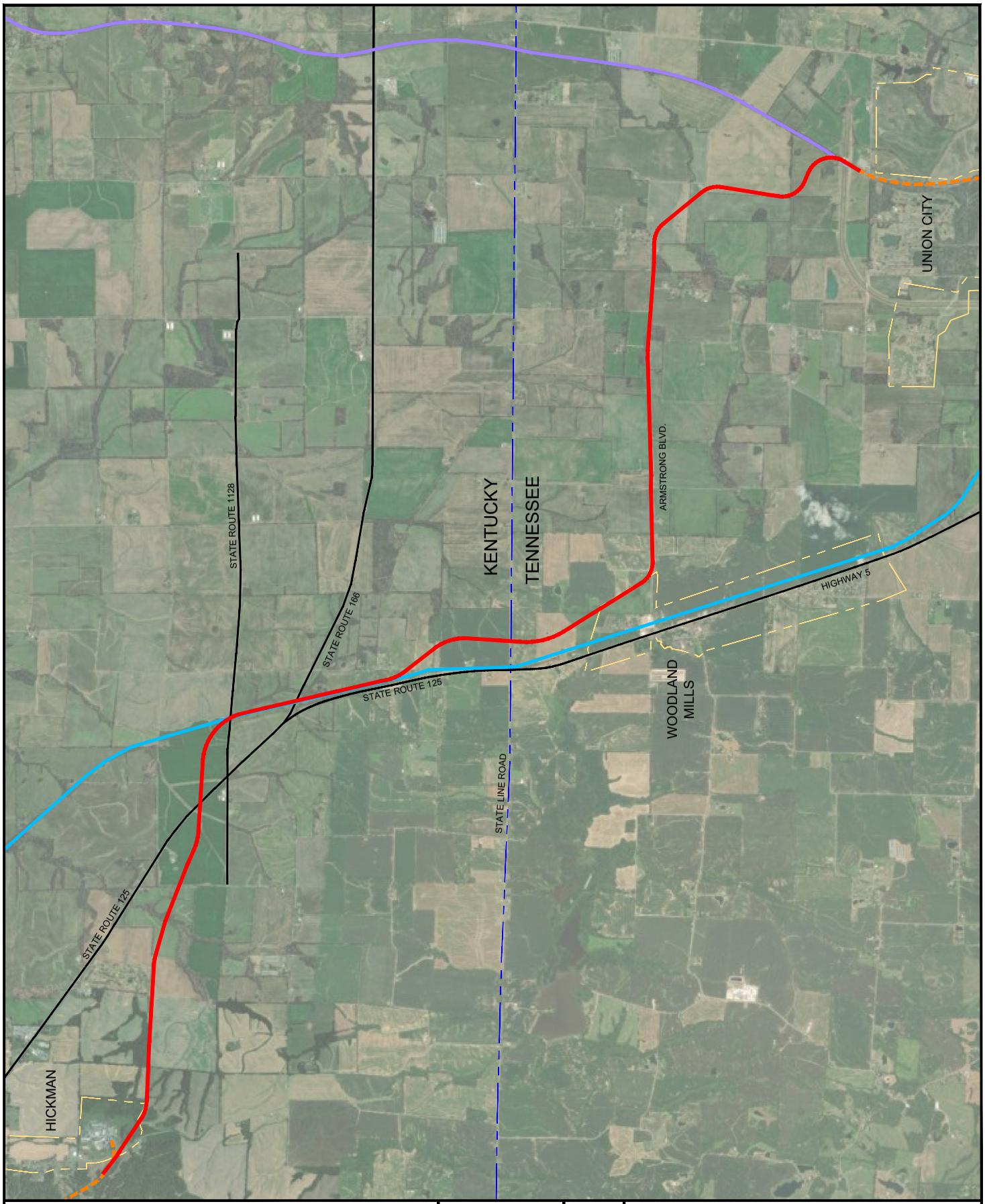

Legend

- EXISTING SHORTLINE
- ALTERNATIVE 1
- ABANDONED NC&STL ROUTE
- ABANDONED ILLINOIS CENTRAL GULF

N

ALTERNATIVE 1

KTRRP

0 2500 5000

Feet

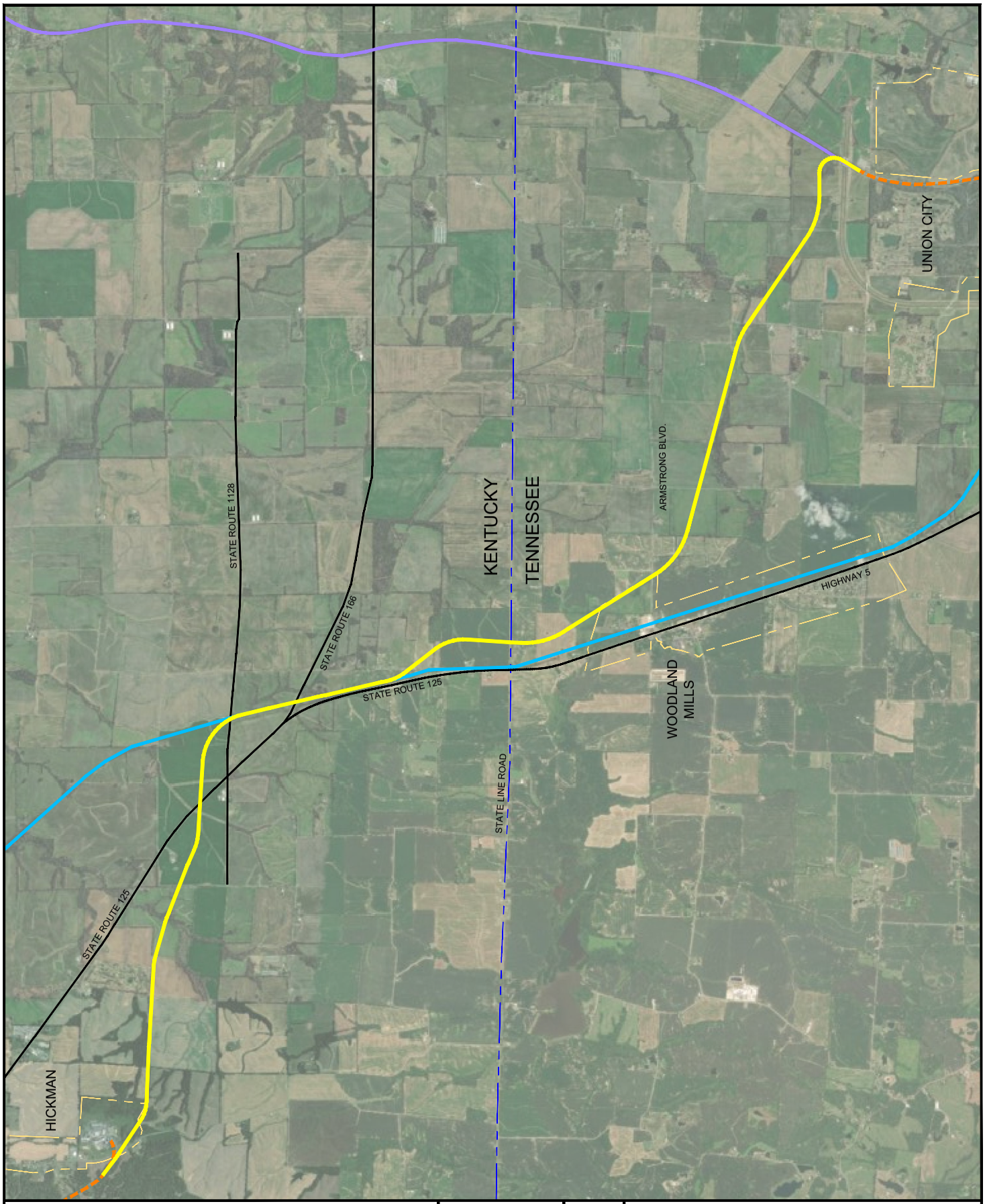

Legend

- EXISTING SHORTLINE
- ALTERNATE 2
- ABANDONED NC&STL ROUTE
- ABANDONED ILLINOIS CENTRAL GULF

N

ALTERNATIVE 2

KTRRP

0 2500 5000

Feet

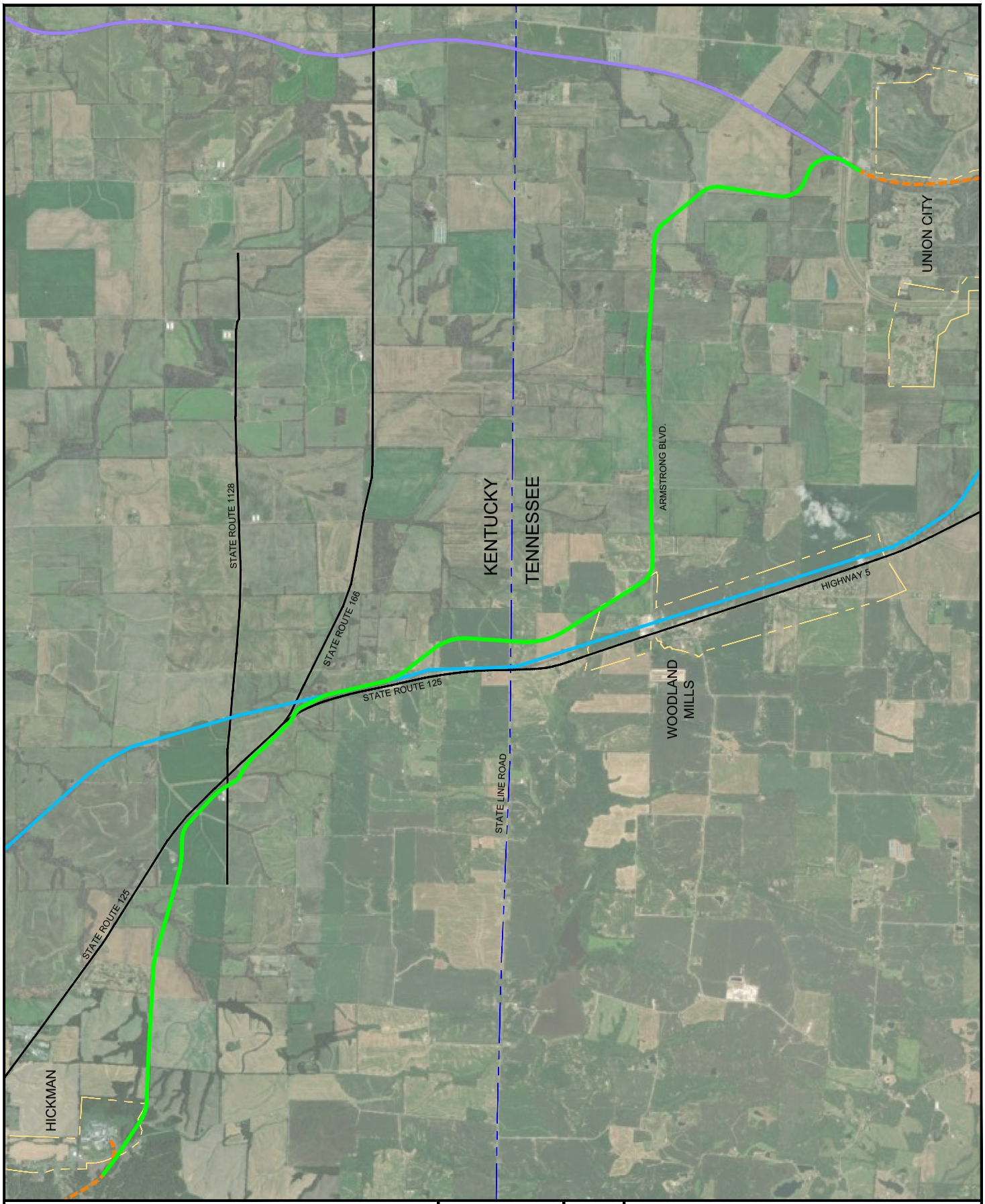

Legend

- EXISTING SHORTLINE
- ALTERNATE 3
- ABANDONED NC&STL ROUTE
- ABANDONED ILLINOIS CENTRAL GULF

N

ALTERNATIVE 3

KTRRP

0 2500 5000

Feet

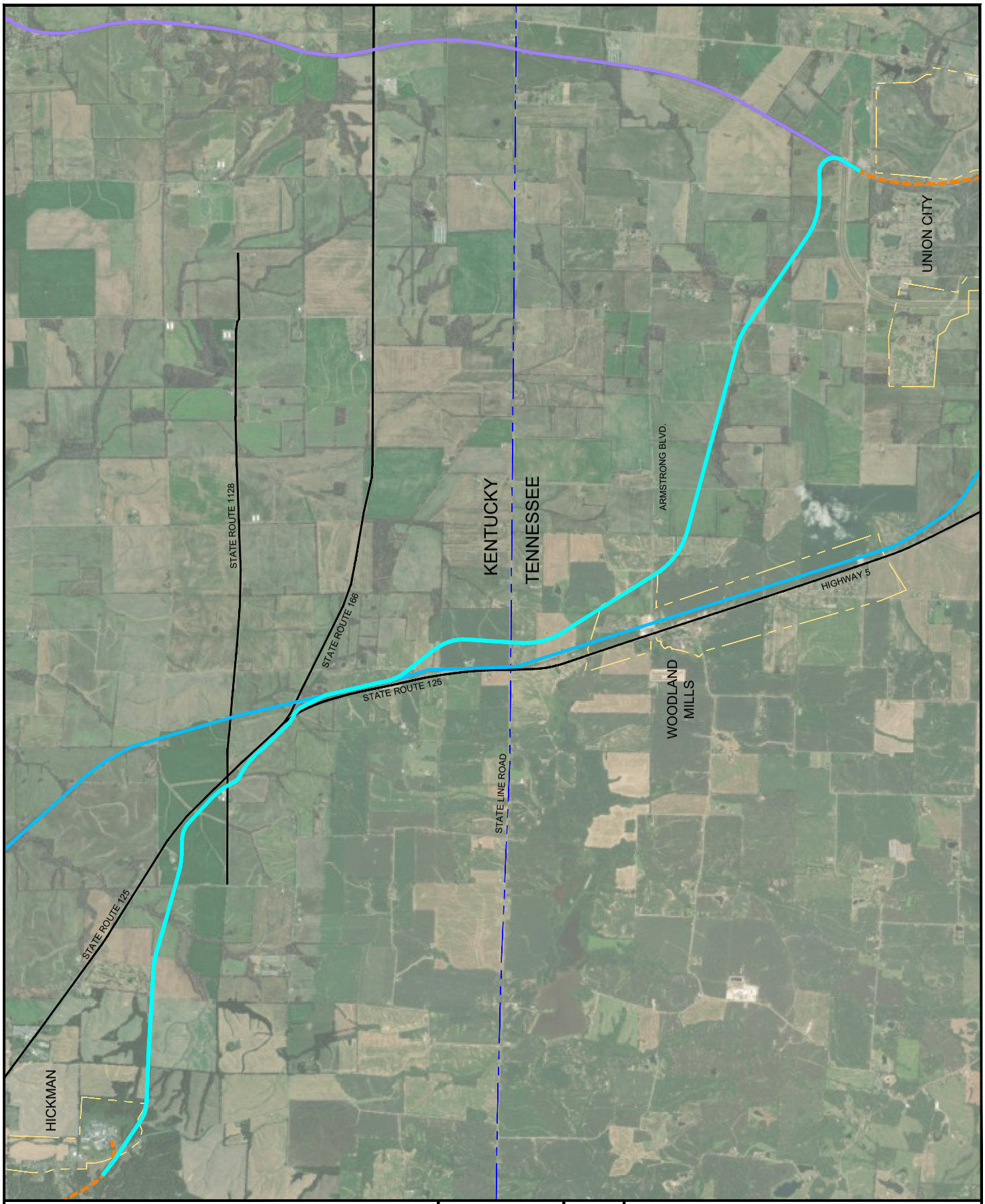

Legend

- EXISTING SHORTLINE
- ALTERNATE 4
- ABANDONED NC&STL ROUTE
- ABANDONED ILLINOIS CENTRAL GULF

N

ALTERNATIVE 4

KTRRP

0 2500 5000

Feet

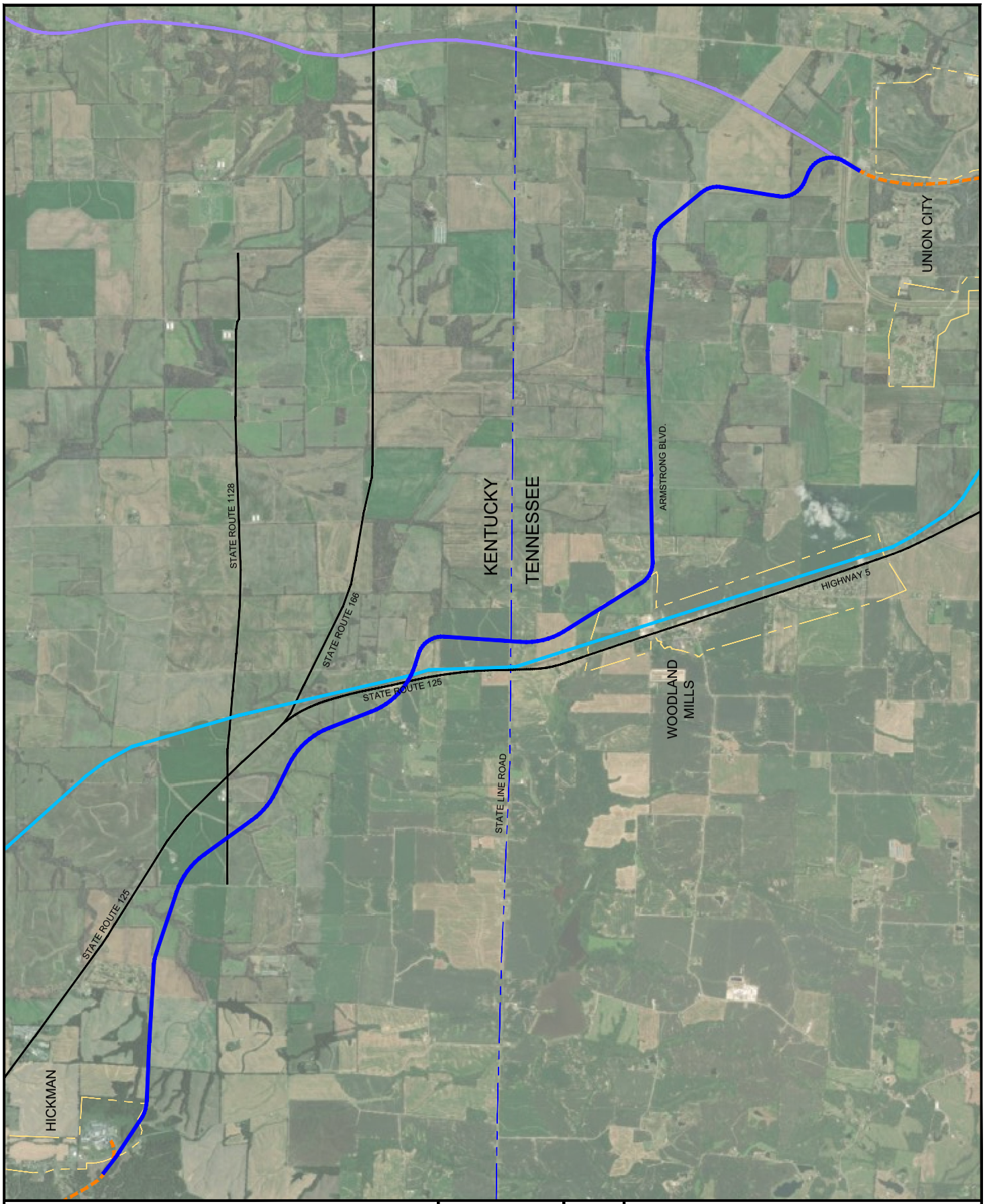

Legend

- EXISTING SHORTLINE
- ALTERNATE 5
- ABANDONED NC&STL ROUTE
- ABANDONED ILLINOIS CENTRAL GULF

N

ALTERNATIVE 5

KTRRP

0 2500 5000

Feet

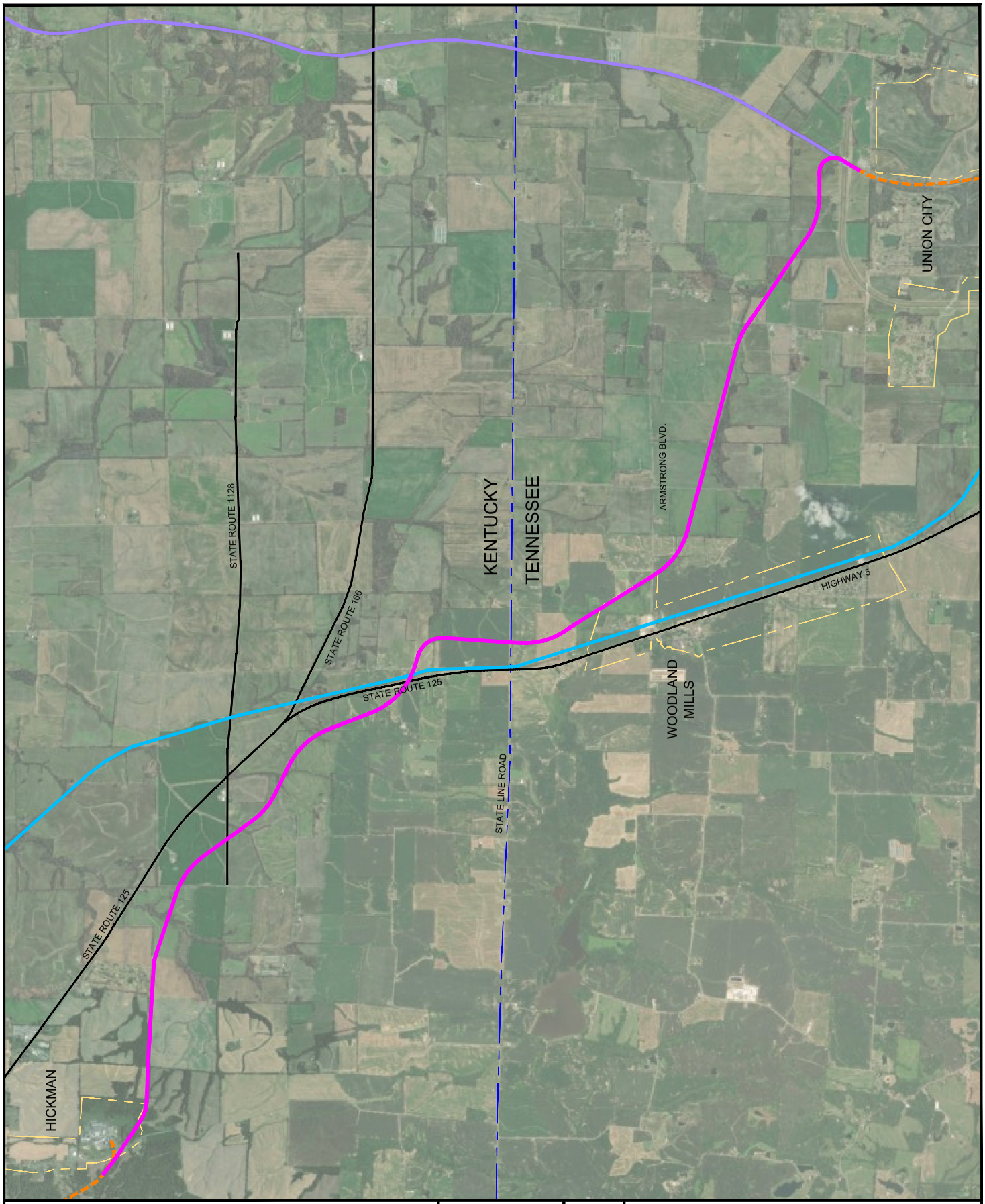

Legend

- EXISTING SHORTLINE
- ALTERNATE 6
- ABANDONED NC&STL ROUTE
- ABANDONED ILLINOIS CENTRAL GULF

N

ALTERNATIVE 6

KTRRP

0 2500 5000

Feet

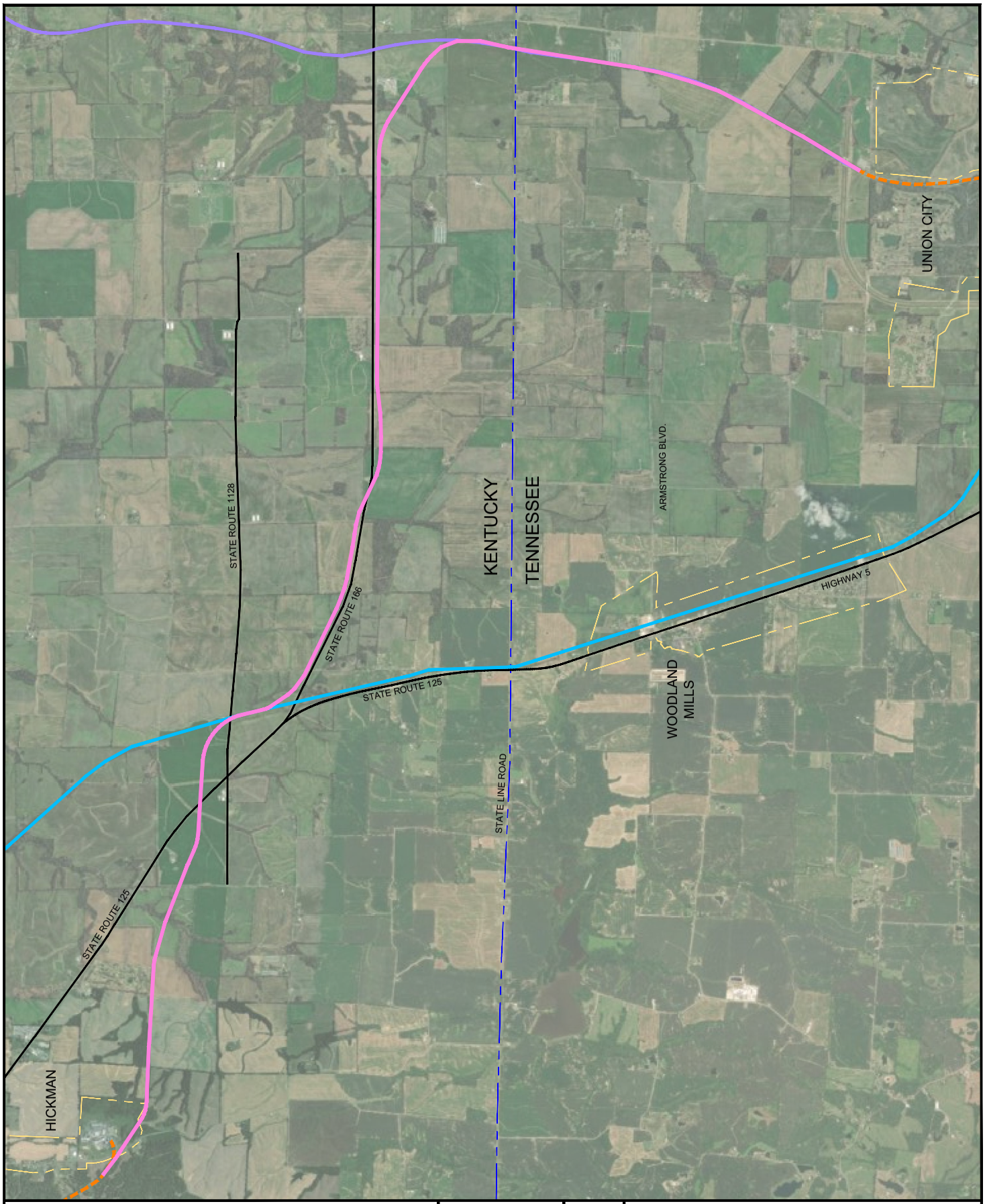

Legend

- EXISTING SHORTLINE
- ALTERNATIVE NO. 7
- ABANDONED NC&STL ROUTE
- ABANDONED ILLINOIS CENTRAL GULF

N

ALTERNATIVE 7-
REVISED PREFERRED ROUTE
KTRRP

0 2500 5000
Feet

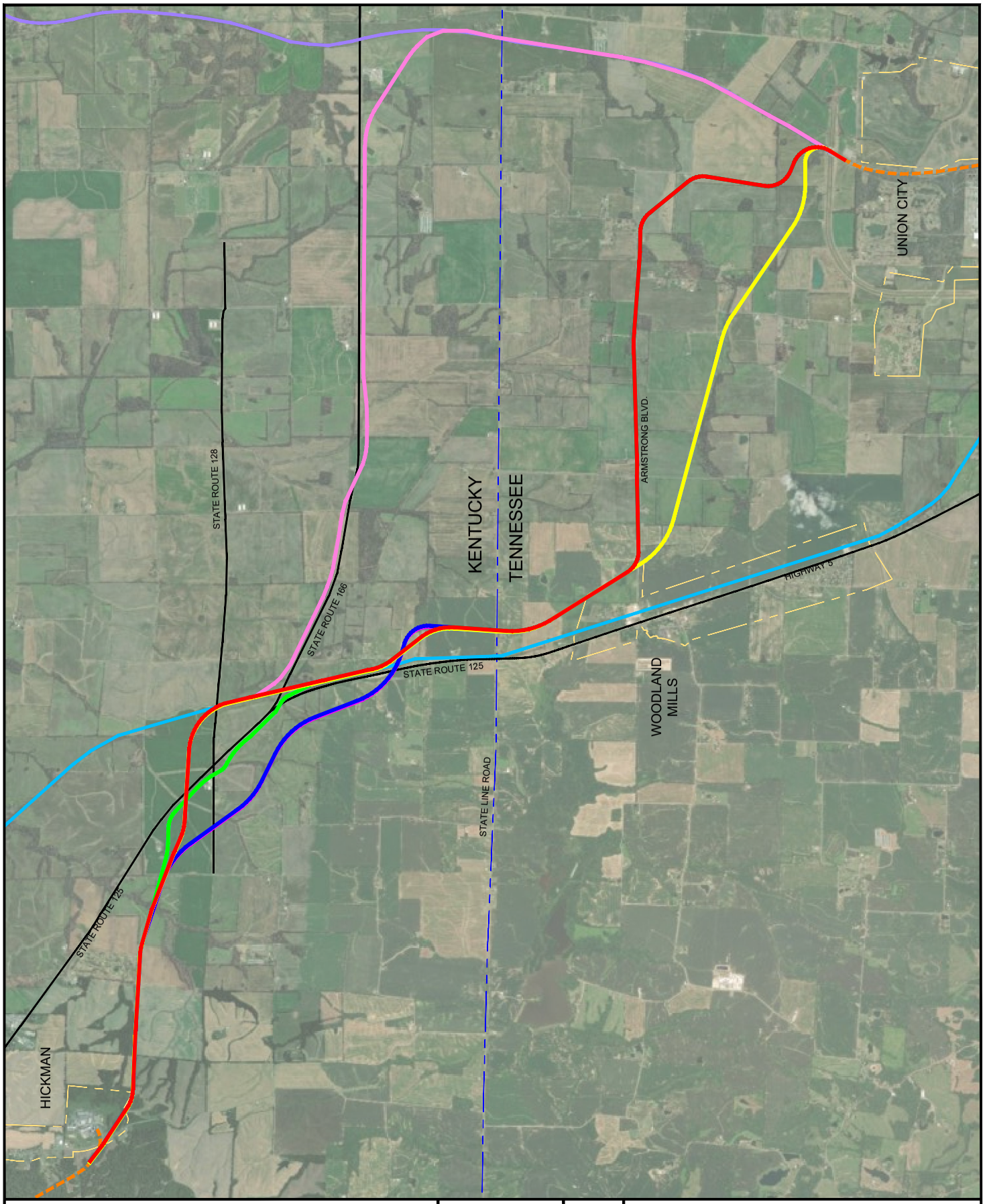

Legend

- EXISTING SHORTLINE
- ABANDONED NC&STL ROUTE
- ABANDONED ILLINOIS CENTRAL GULF
- ALTERNATE 1
- ALTERNATE 2
- ALTERNATE 3
- ALTERNATE 4
- ALTERNATE 5
- ALTERNATE 6
- ALTERNATE 7

N

ALL ALTERNATIVE ROUTES

KTRRP

0 2500 5000 Feet

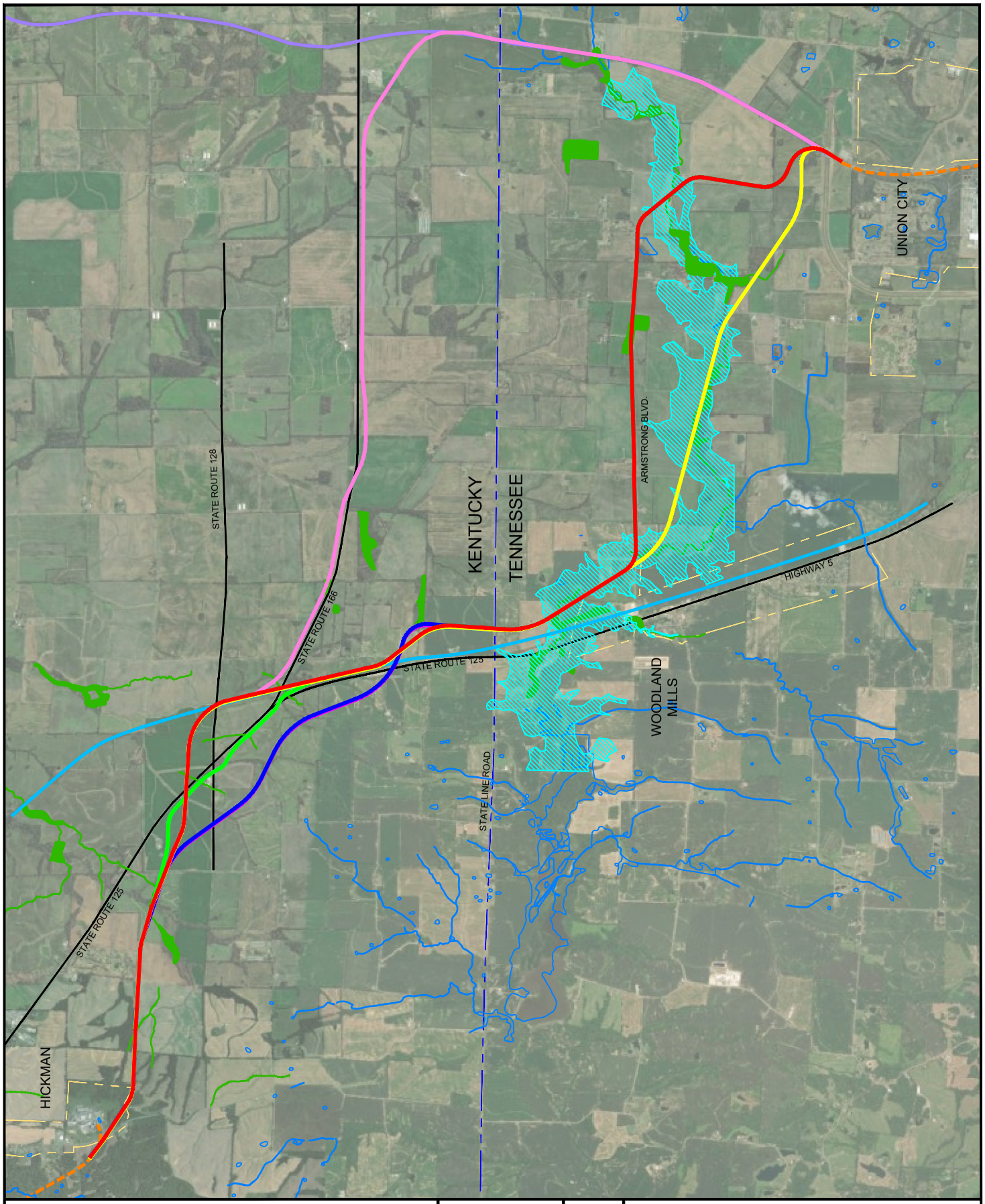

Legend

- EXISTING SHORTLINE
- ABANDONED NC&STL ROUTE
- ABANDONED ILLINOIS CENTRAL GULF
- ALTERNATE 1
- ALTERNATE 2
- ALTERNATE 3
- ALTERNATE 4
- ALTERNATE 5
- ALTERNATE 6
- ALTERNATE 7

SURFACE TRANSPORTATION BOARD ★ 1996 ★

N

WATER RESOURSES

KTRRP

0 2500 5000 Feet